

**+NOTICE!!**

**These documents have been scanned!**

**Do not place un-scanned documents beneath this notice!**

**Do not remove this notice from this file!**

GPO Jacket No. 560-102  
Print Order 61549  
Rise Business Services, LLC  
Job=AZ15 9/12/2019



Box Number= AZ15245



Claim Begin-End: AMC071443-AMC071468

**1 Initial Receipt**



AZ15245-3

AMC069887-AMC072229

UNITED STATES  
DEPARTMENT OF THE INTERIOR  
BUREAU OF LAND MANAGEMENT

No. 959409

Form 1370-20  
(November 1967)

10-11  
10-19-79

\_\_\_\_\_ DATE  
\_\_\_\_\_ PARENT SERIAL NUMBER  
\_\_\_\_\_ ASSIGNMENT SERIAL NUMBER

Mining Claim Location Notices (26 Claims Javelina et al)

APPLICANT:

SUBJECT  
REMITTER IF DIFFERENT THAN APPLICANT:

Mr. Allen B. Bobbitt  
P.O. Box 570  
Hayden, AZ 85235

*Indexed*  
*AMC - 171443, thru*  
*AMC - 171468*

PURPOSE	FUND SYMBOL	AMOUNT
FILING FEE EARNED	140850	130.00
ADVANCE FILING FEE AND/OR RENTAL	14X6800	

ACRES	COUNTY	EFFECTIVE DATE	OLD LEASE	NEW LEASE
_____	_____	_____	_____	_____

	FUND SYMBOL	COUNTY	AMOUNT
APPLY: FILING FEE	140850	_____	_____
RENTAL	_____	_____	_____

ASSIGNMENT: COMPLETE AREA

PORTION OF AREA: ASSIGNED AREA

\_\_\_\_\_

\_\_\_\_\_

RETAINED AREA \_\_\_\_\_

REFUND \_\_\_\_\_

RETAIN IN UNEARNED ACCOUNT \_\_\_\_\_

TOTAL \_\_\_\_\_

REMARKS \_\_\_\_\_

\_\_\_\_\_

\_\_\_\_\_

OF INTEREST BUT NOT OF SPECIFIC AREA:

BOND FILED

NO BOND FILED

BY \_\_\_\_\_ DATE \_\_\_\_\_

**DO NOT ACCEPT THIS COPY AS A RECEIPT**  
**CASE FOLDER COPY**

**NOTICE!!**

**These documents have been scanned!**

**Do not place un-scanned documents beneath this notice!**

**Do not remove this notice from this file!**

GPO Jacket No. 560-102  
Print Order 61549  
Rise Business Services, LLC  
Job=AZ15 9/12/2019



Box Number= AZ15245



Claim Begin-End: AMC071443-AMC071468

**2 Correspondence**



AZ15245-3

AMC069887-AMC072229

**SENDER: COMPLETE THIS SECTION**

- Complete items 1, 2, and 3. Also complete item 4 if Restricted Delivery is desired.
- Print your name and address on the reverse so that we can return the card to you.
- Attach this card to the back of the mailpiece, or on the front if space permits.

1. Article Addressed to:

NOV 19 2004

**Mary F. Bobbitt**  
**PO Box 1565**  
**Lakeside, AZ 85929**  
**933(AB) AMC 71443**

2. Article Number

(Transfer from service label)

7003 0500 0001 5254 3296

**COMPLETE THIS SECTION ON DELIVERY**

A. Signature

X *Mary F. Bobbitt*  Agent  
 Addressee

B. Received by (Printed Name)

MARY F. BOBBITT

C. Date of Delivery

D. Is delivery address different from item 1?  YesIf YES, enter delivery address below:  No



3. Service Type

- Certified Mail       Express Mail  
 Registered       Return Receipt for Merchandise  
 Insured Mail       C.O.D.

4. Restricted Delivery? (Extra Fee)

 Yes

UNITED STATES POSTAL SERVICE



First-Class Mail  
Postage & Fees Paid  
USPS  
Permit No. G-10


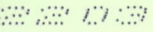
• Sender: Please print your name, address, and ZIP+4 in this box •

BUREAU OF LAND MANAGEMENT  
ARIZONA STATE OFFICE  
222 NORTH CENTRAL AVENUE  
PHOENIX, AZ 85004-2203

AZ  
933

ARIZONA  
STATE OFFICE  
PHOENIX, ARIZONA

RECEIVED  
BUREAU OF  
LAND MANAGEMENT  
2004 NOV 23 P 12:44





# United States Department of the Interior

## BUREAU OF LAND MANAGEMENT

Arizona State Office  
222 North Central Avenue  
Phoenix, AZ 85004  
www.az.blm.gov



In Reply Refer To:  
3800 (AZ-933)  
AMC71443

November 3, 2004

CERTIFIED MAIL – RETURN RECEIPT REQUESTED # 7003 0500 0001 5254 2596

### DECISION

BOBBITT MARY F  
6209 E HAWTHORNE  
TUCSON, AZ 85711

:  
:  
:  
:  
:  
:  
:  
:

AMC71443 - 71468

BOBBITT ALLEN  
BOX 570  
HAYDEN, AZ 85235

### Additional Fees Required

Your maintenance fee payment for the 2005 assessment year, in the amount of \$100.00 per claim, has been received.

In accordance with 30 U.S.C. 28j(c)(3), 43 CFR 3834, the maintenance fees for mining claims have increased from \$100.00 per claim to \$125.00 per claim. Insufficient payment of the annual maintenance fee for the 2005 assessment year is a curable defect. Therefore you are required to submit a supplemental payment in the amount of \$25.00 per claim within 30 days of receipt of this Decision or your claim(s) will be declared forfeited.

Please include your Arizona Mining Claim (AMC) serial number(s) and claim name(s) when submitting the additional fees.

Sincerely,

Ivy J. Garcia  
Group Administrator,  
Lands/Minerals Adjudication and Withdrawals



# United States Department of the Interior

BUREAU OF LAND MANAGEMENT

Arizona State Office

222 North Central Avenue

Phoenix, AZ 85004

www.az.blm.gov



In Reply Refer To:  
3800 (AZ-933)  
AMC71443

November 3, 2004

CERTIFIED MAIL – RETURN RECEIPT REQUESTED # 7003 0500 0001 5254 2701

## DECISION

BOBBITT MARY F  
6209 E HAWTHORNE  
TUCSON, AZ 85711

:  
:  
:  
:  
:  
:  
:

AMC71443 - 71468

BOBBITT ALLEN  
BOX 570  
HAYDEN, AZ 85235

### Additional Fees Required

Your maintenance fee payment for the 2005 assessment year, in the amount of \$100.00 per claim, has been received.

In accordance with 30 U.S.C. 28j(c)(3), 43 CFR 3834, the maintenance fees for mining claims have increased from \$100.00 per claim to \$125.00 per claim. Insufficient payment of the annual maintenance fee for the 2005 assessment year is a curable defect. Therefore you are required to submit a supplemental payment in the amount of \$25.00 per claim within 30 days of receipt of this Decision or your claim(s) will be declared forfeited.

Please include your Arizona Mining Claim (AMC) serial number(s) and claim name(s) when submitting the additional fees.

Sincerely,

Ivy J. Garcia  
Group Administrator,  
Lands/Minerals Adjudication and Withdrawals

UNITED STATES  
DEPARTMENT OF THE INTERIOR

Bureau of Land Management  
Arizona State Office  
222 N. Central Avenue  
Phoenix, AZ 85004-2203



OFFICIAL BUSINESS

PENALTY FOR PRIVATE USE, \$300

CERTIFIED MAIL™



7003 0500 0001 5254 2701



**RETURNED TO SENDER**

MOVED, LEFT NO ADDRESS  
 NOT DELIVERABLE AS ADDRESSED  
 UNABLE TO FORWARD  
 UNCLAIMED  NOT KNOWN  
 NO SUCH STREET  
 NO SUCH NUMBER  
 INSUFFICIENT ADDRESS  
 HAYDEN AZ 85235-9998

*Vacant*

RECEIVED  
BUREAU OF  
LAND MANAGEMENT  
ARIZONA  
STATE OFFICE  
PHOENIX, ARIZONA  
2004 NOV - 5 A 11: 36

*Received by  
Mary Bobbitt*

BOBBITT ALLEN  
BOX 570  
HAYDEN, AZ 85235

COMPLETE THIS SECTION ON DELIVERY

A. Signature  Agent  Addressee  
**X**  
 B. Received by (Printed Name) C. Date of Delivery  
 D. Is delivery address different from item 1?  Yes  No  
 If YES, enter delivery address below:

3. Service Type  Express Mail  
 Certified Mail  Return Receipt for Merchandise  
 Registered  C.O.D.  
 Insured Mail  
 4. Restricted Delivery? (Extra Fee)  Yes

Article Number (Transfer from service label)  
 7003 0500 0001 5254 2701  
 Domestic Return Receipt 102595-02-M-1540

SENDER: COMPLETE THIS SECTION

- Complete items 1, 2, and 3. Also complete item 4 if Restricted Delivery is desired.
- Print your name and address on the reverse so that we can return the card to you.
- Attach this card to the back of the mailpiece, or on the front if space permits.

1. Article Addressed to: **NOV 03 2004**

**BOBBITT ALLEN  
 BOX 570  
 HAYDEN, AZ 85235  
 AMC71443**

PS Form 3811, August 2001





# United States Department of the Interior



## BUREAU OF LAND MANAGEMENT

Arizona State Office  
222 North Central Avenue  
Phoenix, AZ 85004  
www.az.blm.gov

In Reply Refer To:  
3800 (AZ-933)  
AMC71443

November 3, 2004

CERTIFIED MAIL – RETURN RECEIPT REQUESTED # 7003 0500 0001 5254 2701

### DECISION

BOBBITT MARY F  
6209 E HAWTHORNE  
TUCSON, AZ 85711

:  
:  
:  
:  
:  
:  
:  
:

AMC71443 - 71468

BOBBITT ALLEN  
BOX 570  
HAYDEN, AZ 85235

### Additional Fees Required

Your maintenance fee payment for the 2005 assessment year, in the amount of \$100.00 per claim, has been received.

In accordance with 30 U.S.C. 28j(c)(3), 43 CFR 3834, the maintenance fees for mining claims have increased from \$100.00 per claim to \$125.00 per claim. Insufficient payment of the annual maintenance fee for the 2005 assessment year is a curable defect. Therefore you are required to submit a supplemental payment in the amount of \$25.00 per claim within 30 days of receipt of this Decision or your claim(s) will be declared forfeited.

Please include your Arizona Mining Claim (AMC) serial number(s) and claim name(s) when submitting the additional fees.

Sincerely,

Ivy J. Garcia  
Group Administrator,  
Lands/Minerals Adjudication and Withdrawals

A MC 71443 thru  
A MC 71468 (952)

January 30, 1980

Mr. Allen B. Bobbitt  
P. O. Box 570  
Hayden, Arizona 85235

Dear Mr. Bobbitt:

This letter is to identify the serial numbers we have assigned to your mining claim location notices filed in this office on October 11, 1979.

<u>Serial Number</u>	<u>Name of Claim</u>
A MC 71443	Contention Lode
A MC 71444	Contention No. 1 Lode
A MC 71445	No. 2 Lode
A MC 71446	I Told You So Lode
A MC 71447	Contact Lode
A MC 71448	Look Closer Lode
A MC 71449	Outcrop Lode
A MC 71450	Javelina Lode
A MC 71451 thru A MC 71456	Javelina Extension #1 Lode - #6 Lode
A MC 71457	Red Top Lode
A MC 71458	Red Rose Lode
A MC 71459	Javesilica Lode
A MC 71460	Yellow Rose Lode
A MC 71461 thru A MC 71462	Limey No. 1 Lode - No. 2 Lode
A MC 71463 thru A MC 71464	Gila No. 1 Lode - No. 2 Lode
A MC 71465	Silicon Lode
A MC 71466	Silicon Extension No. 1 Lode
A MC 71467	Silicon Extension No. 2 Lode
A MC 71468	Silica Extension #3 Lode

Please refer to the claim names and the serial numbers in any future correspondence.

This will also acknowledge receipt of your Affidavit of Labor Performed and Improvements Made for the above claims for the year 1978-1979.

A photocopy of your recorded Affidavit of Labor Performed or Notice of Intent to Hold for the 1979-1980 assessment year should be filed in this office on or before December 30, 1980. To be acceptable, the affidavit must show the work done during the period noon September 1, 1979 to noon September 1, 1980. No fee is required.

Regulations in 43 CFR 3833.1-2 (copy enclosed) require a copy of the original location notice be filed for recording with the Bureau of Land Management as well as the latest amendment. Please furnish a copy of the original location notices for A MC 71443 thru A MC 71455 and A MC 71466 claims.

Your location notices for the above claims are not complete for the reason shown above. Failure to furnish original location notices will cause a decision to be issued which rejects your filings and it will be necessary for you to refile under the requirements of 43 CFR 3833.1-2.

Sincerely,

/s/ Robert L. Peterson

Chief, Branch of Records  
and Data Management

Enclosures  
Regulations 43 CFR 3833  
BAhearn:gc

**NOTICE!!**

**These documents have been scanned!**

**Do not place un-scanned documents beneath this notice!**

**Do not remove this notice from this file!**

GPO Jacket No. 560-102  
Print Order 61549  
Rise Business Services, LLC  
Job=AZ15 9/12/2019



Box Number= AZ15245



Claim Begin-End: AMC071443-AMC071468

**3 Transfers**



AZ15245-3

AMC069887-AMC072229

# MHK

MORRIS, HALL & KINGHORN, P. L. L. C.  
Planning. Protection. Peace of mind.

AMC 71443

August 27, 2008

U.S. Department of the Interior  
Bureau of Land Management  
Arizona State Office  
One North Central Avenue, Suite 800  
Phoenix, Arizona 85004-4427

**Re: Transfer of Mineral Claims from Mary Francis Bobbitt to Margaret Ann Bobbitt  
AMC 71443**


To Whom It May Concern,

This letter is in regards to a transfer of mineral claims in Pinal County, Arizona. The claims were previously owned by Mary Francis Bobbitt, who passed away November 26, 2007. Subsequent to her passing, the claims were transferred by beneficiary deed to Margaret Ann Bobbitt. Enclosed, please find a copy of the beneficiary deed, a copy of Mary Francis Bobbitt's death certificate, and a check in the amount of \$260.00. Please record the transfer of the aforementioned claims in your records.

In addition, please send confirmation to our office once the transfer is registered in your records.

If you have any questions about anything, please feel free to contact me at (520) 320-5100, extension 6907, or Mr. Rod Ebert at the Bureau of Land Management.

Sincerely,



Arwen Fournier-Moon  
Paralegal

Encl.

CC: Margaret A. Bobbitt

RECEIVED  
BLM AZ STATE OFFICE  
2008 SEP -2 A 7:19  
PHOENIX, ARIZONA

RE 10/15/08

Although this QCD came in after the ones date stamped 5/1/08 & 6/24/08, it predates as transfer of interest RE



OFFICIAL RECORDS OF  
 PINAL COUNTY RECORDER  
 LAURA DEAN-LYCLE

When recorded, mail to: )  
 Mary Francis Bobbitt )  
 P.O. Box 1565 )  
 Lakeside, AZ 85929 )

DATE/TIME: 09/21/07 1351  
 FEE: \$14.00  
 PAGES: 2  
 FEE NUMBER: 2007-106739

**BENEFICIARY DEED**

I. MARY FRANCIS BOBBITT, a widow, as owner, hereby convey to MARGARET ANN BOBBITT, Grantee Beneficiary, an unmarried woman as her sole and separate property effective upon my death, the following described real property:

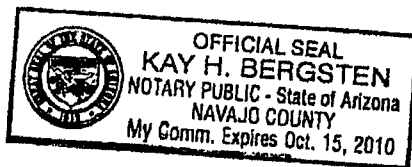
See attached Exhibit A  
 Intent to hold Federal Claims

Affidavit and fee exempt pursuant to A.R.S. Sec. 11-1134B.12.

Mary Francis Bobbitt  
 Mary Francis Bobbitt, Owner/Grantor

STATE OF ARIZONA )  
 ) SS.  
 COUNTY OF NAVAJO )

This instrument was acknowledged before me this 9th day of August, 2007, by Mary Francis Bobbitt.



Kay H. Bergsten  
 Notary Public

RECEIVED  
 BLM AZ STATE OFFICE  
 2008 SEP - 2 A 7: 19  
 PHOENIX, ARIZONA

EXHIBIT A

INTENT TO HOLD

FEDERAL CLAIMS -----BOBBITT

Mary F. Bobbitt

<u>Claim name and number</u>	<u>Serial number</u>	<u>Date of Filing</u>	<u>Book &amp; Docket</u>	<u>Page</u>
Contention Lode Amended	AMC 71443	Aug. 12, 1966	458	435
Contention No.1 Lode Amended	AMC 71444	Aug. 12, 1966	458	436
Contention No.2 Lode Amended	AMC 71445	Aug. 12, 1966	458	437
I Told You So Lode Amended	AMC 71446	Aug. 12, 1966	458	438
Contact Lode Amended	AMC 71447	Aug. 12, 1966	458	434
Look Closer Lode Amended	AMC 71448	Aug. 12, 1966	458	439
Outcrop Lode Amended	AMC 71449	Aug. 12, 1966	458	440
Javelina Lode	AMC 71450	May 28, 1953	79	203
Javelina Ext. No.1 Lode Amended	AMC 71451	May 28, 1953	79	204
Javelina Ext. No.2 Lode Amended	AMC 71452	May 28, 1953	79	205
Javelina Ext. No.3 Lode Amended	AMC 71453	May 28, 1953	79	206
Javelina Ext. No.4 Lode Amended	AMC 71454	May 28, 1953	79	207
Javelina Ext. No.5 Lode Amended	AMC 71455	May 28, 1953	79	263
Javelina Ext. No.6 Lode	AMC 71456	May 3, 1955	126	311
Red Top Lode	AMC 71457	Feb. 11, 1955	119	326
Red Rose Lode	AMC 71458	Apr. 15, 1955	125	95
Javesilica Lode	AMC 71459	Jul. 12, 1972	672	940
Yellow Rose Lode	AMC 71460	Dec. 22, 1953	93	263
Limey No. 1 Lode	AMC 71461	Apr. 15, 1955	125	91
Limey No. 2 Lode	AMC 71462	Apr. 15, 1955	125	92
Gila No. 1 Lode	AMC 71463	Apr. 15, 1955	125	93
Gila No. 2 Lode	AMC 71464	Apr. 15, 1955	125	94
Silicon Lode	AMC 71465	Feb. 8, 1955	119	143
Silicon Ext.No.1 Lode Amended	AMC 71466	Apr. 5, 1955	124	56
Silicon Ext.No.2 Lode	AMC 71467	Mar. 1, 1955	121	269
Silicon Ext.No.3 Lode	AMC 71468	Jul. 12, 1972	672	941

BOBBITT SILICA MINE

CLAIMS LOCATED IN COTTONWOOD MINING DISTRICT. LOCATION POSTED IN SECTIONS  
29-30-31 TOWNSHIP 5 S RANGE 15 EAST PINAL COUNTY, ARIZONA

RECEIVED  
 BLM AZ STATE OFFICE  
 2000 SEP -2 A 7:19  
 PINAL COUNTY, ARIZONA

**United States Department of the Interior**  
**Bureau of Land Management**  
 BUSINESS & SUPPORT SVCS DIV  
 ONE N CENTRAL AVE SUITE 800  
 PHOENIX, AZ 85004 -4427  
 Phone: (602) 417-9200

Receipt

No:

1778231

<b>Transaction #:</b> 1836087	
<b>Date of Transaction:</b> 09/03/2008	
<b>CUSTOMER:</b>	MARGARET A BOBBITT BOBBITT LIVING TRUST PO BOX 1565 LAKESIDE,AZ 85929

LINE #	QTY	DESCRIPTION	REMARKS	UNIT PRICE	TOTAL
1	1.00	LOCATABLE MINERALS / MINING CLAIMS-NOT NEW-UNADJUD,ONE AUTH NO. ONLY / MINING CLAIM MONEY RECEIVED (455) CASES: AMC71443/\$260.00	TRF	- n/a -	260.00
<b>TOTAL:</b>					<b>\$260.00</b>

PAYMENT INFORMATION					
1	AMOUNT:	\$260.00	POSTMARKED:	8/27/08 0:00	
	TYPE:	CHECK	RECEIVED:	09/02/2008	
	CHECK NO:	1258			
	NAME:	BOBBITT, MARGARET A PO BOX 1565 LAKESIDE AZ 85929			

REMARKS

This receipt was generated by the automated BLM Collections and Billing System and is a paper representation of a portion of the official electronic record contained therein.



# MHK

MORRIS, HALL & KINGHORN, P. L. L. C.

Planning. Protection. Peace of mind.

October 10, 2008

U.S. Department of the Interior  
Bureau of Land Management  
Arizona State Office  
One North Central Avenue, Suite 800  
Phoenix, Arizona 85004-4427

RECEIVED  
B.L.M. AZ STATE OFFICE  
2008 OCT 14 P 2:05  
PHOENIX, ARIZONA

**Re: Transfer of Mineral Claims from Mary Francis Bobbitt to Margaret Ann Bobbitt  
AMC 71443**

To Whom It May Concern,

This letter is in regards to a transfer of mineral claims in Pinal County, Arizona. The claims were previously owned by Mary Francis Bobbitt, who passed away November 26, 2007. Subsequent to her passing, the claims were transferred by beneficiary deed to Margaret Ann Bobbitt.

Per Mr. Rod Ebert's request, Margaret Ann Bobbitt's mailing address is as follows:

P.O. Box 1565  
Lakeside, AZ 85929

If you have any questions about anything, please feel free to contact me at (520) 320-5100, extension 6907.

Sincerely,



Arwen Fournier-Moon  
Paralegal

Encl.

CC: Margaret A. Bobbitt

# MHK

MORRIS, HALL & KINGHORN, P. L. L. C.

Planning. Protection. Peace of mind.

AMC 71443

June 20, 2008

U.S. Department of the Interior  
Bureau of Land Management  
Arizona State Office  
One North Central Avenue, Suite 800  
Phoenix, Arizona 85004-4427

**Re: Transfer of Mineral Claims by Margaret A. Bobbitt**  
**Receipt No. 1699864**  
**AMC 71443**


To Whom It May Concern,

This letter is in regards to a previously submitted mineral deed transferring 26 claims, with which was also submitted a check in the amount of \$10.00 for the transfer fee. Subsequently, I was informed by Mr. Rod Ebert at the Bureau of Land Management that the transfer fee is \$10.00 per claim. Enclosed, please find an additional check from Ms. Bobbitt in the amount of \$250.00 to be applied to the transfer of the remainder of her 26 claims.

Please send confirmation of receipt to our office that you have received this letter and have registered the transfer in your records.

If you have any questions about anything, please feel free to contact me at (520) 320-5100, extension 6907, or Mr. Rod Ebert at the Bureau of Land Management.

Sincerely,



Arwen Fournier-Moon  
Paralegal

Encl.

CC: Margaret A. Bobbitt

PHOENIX, ARIZONA  
2008 JUN 29 A 1:01  
ALL INFORMATION CONTAINED  
HEREIN IS UNCLASSIFIED

RE 10/15/08

3573 East Sunrise Drive, Suite 209, Tucson, Arizona 85718

Telephone 520.320.5100 ■ Toll Free 888.222.1328 ■ Facsimile 520.320.5200

Serving ■ Phoenix ■ Tucson ■ Mesa ■ Scottsdale ■ Litchfield Park ■ Prescott ■ Sedona ■ Flagstaff ■ Sonoita ■ Las Vegas ■ Albuquerque

www.morristrust.com

**United States Department of the Interior**

**Bureau of Land Management**  
 BUSINESS & SUPPORT SVCS DIV  
 ONE N CENTRAL AVE SUITE 800  
 PHOENIX, AZ 85004 -4427  
 Phone: (602) 417-9200

Receipt

No: 1699864

<b>Transaction #:</b> 1755905	
<b>Date of Transaction:</b> 05/02/2008	
<b>CUSTOMER:</b>	MARGARET A BOBBITT 291 DEER RUN ROAD LAKESIDE, AZ 85929

LINE #	QTY	DESCRIPTION	REMARKS	UNIT PRICE	TOTAL
1	1.00	LOCATABLE MINERALS / MINING CLAIMS-NOT NEW-UNADJUD, ONE AUTH NO. ONLY / MINING CLAIM MONEY RECEIVED (455) CASES: AMC71443/\$10.00	TRF	- n/a -	10.00
<b>TOTAL:</b>					<b>\$10.00</b>

PAYMENT INFORMATION					
1	AMOUNT:	\$10.00	POSTMARKED:	4/29/08 0:00	
	TYPE:	CHECK	RECEIVED:	05/01/2008	
	CHECK NO:	1215			
	NAME:	BOBBITT, MARGARET A 291 DEER RUN ROAD LAKESIDE AZ 85929			

REMARKS

This receipt was generated by the automated BLM Collections and Billing System and is a paper representation of a portion of the official electronic record contained therein.

PHOENIX, ARIZONA  
 2008 JUN 21 A 7:20  
 RECEIVED  
 BLM

**RECORDING REQUESTED BY**  
MORRIS, HALL & KINGHORN, P.L.L.C. (EP)  
3300 N. Central Ave., Ste. 900  
Phoenix, AZ 85012-2506

**WHEN RECORDED MAIL TO:**  
Same as above

**MAIL TAX STATEMENTS TO:**  
Margaret A. Bobbitt  
291 Deer Run Road  
Lakeside, Arizona 85929

RECEIVED  
PINAL COUNTY  
AZ STATE OFFICE  
2008 JUN 24 A 7:20  
PHOENIX, ARIZONA

**WARRANTY DEED**

Exempt from Affidavit pursuant to A.R.S. §11-1134.B.8.

FOR THE CONSIDERATION OF TEN DOLLARS, and other valuable consideration, **MARGARET ANN BOBBITT, an unmarried woman, GRANTOR**, hereby conveys and warrants unto **MARGARET A. BOBBITT, Trustee, or her successors in trust, under the BOBBITT LIVING TRUST, dated April 29, 2008, and any amendments thereto, GRANTEE**, the following real property located in the County of Pinal, Arizona, more fully described as follows:

LEGAL DESCRIPTION ATTACHED HERETO AS EXHIBIT "A"  
AND HEREBY INCORPORATED BY REFERENCE

Subject to current taxes and other assessments, reservations in patents and all easements, rights-of-way, encumbrances, liens, covenants, conditions, restrictions, obligations and liabilities as may appear of record, the Grantor warrants the title against all persons whomsoever.

Pursuant to A.R.S. §33-404, the beneficiary of the BOBBITT LIVING TRUST is: MARGARET A. BOBBITT, 291 Deer Run Road, Lakeside, Arizona 85929.

NOTE: Under the Trust there may be contingent beneficiaries who are currently unascertainable.

Dated this April 29, 2008.

ACCEPTED AND APPROVED:

GRANTOR

K  
F  
K  
1  
9  
6  
0  
6

*Margaret A. Bobbitt*  
MARGARET ANN BOBBITT


STATE OF ARIZONA            )  
  )ss  
COUNTY OF PIMA            )

RECEIVED  
S.L.M. AZ STATE OFFICE  
2008 MAY -1 A 7:34  
PHOENIX, ARIZONA

This instrument was acknowledged before me this April 29, 2008 by MARGARET ANN BOBBITT.

*Michelle Salazar*  
\_\_\_\_\_  
Notary Public

My Commission Expires:



**EXHIBIT "A"**  
**Legal Description**

INTENT TO HOLD

FEDERAL CLAIMS -----BOBBITT

Mary F. Bobbitt

<u>Claim name and number</u>	<u>Serial number</u>	<u>Date of Filing</u>	<u>Book &amp; Docket</u>	<u>Page</u>
Contention Lode Amended	AMC 71443	Aug. 12, 1966	458	435
Contention No.1 Lode Amended	AMC 71444	Aug. 12, 1966	458	436
Contention No.2 Lode Amended	AMC 71445	Aug. 12, 1966	458	437
I Told You So Lode Amended	AMC 71446	Aug. 12, 1966	458	438
Contact Lode Amended	AMC 71447	Aug. 12, 1966	458	434
Look Closer Lode Amended	AMC 71448	Aug. 12, 1966	458	439
Outcrop Lode Amended	AMC 71449	Aug. 12, 1966	458	440
Javelina Lode	AMC 71450	May 28, 1953	79	203
Javelina Ext. No.1 Lode Amended	AMC 71451	May 28, 1953	79	204
Javelina Ext. No.2 Lode Amended	AMC 71452	May 28, 1953	79	205
Javelina Ext. No.3 Lode Amended	AMC 71453	May 28, 1953	79	206
Javelina Ext. No.4 Lode Amended	AMC 71454	May 28, 1953	79	207
Javelina Ext. No.5 Lode Amended	AMC 71455	May 28, 1953	79	263
Javelina Ext. No.6 Lode	AMC 71456	May 3, 1955	126	311
Red Top Lode	AMC 71457	Feb. 11, 1955	119	326
Red Rose Lode	AMC 71458	Apr. 15, 1955	125	95
Javesilica Lode	AMC 71459	Jul. 12, 1972	672	940
Yellow Rose Lode	AMC 71460	Dec. 22, 1953	93	263
Limey No. 1 Lode	AMC 71461	Apr. 15, 1955	125	91
Limey No. 2 Lode	AMC 71462	Apr. 15, 1955	125	92
Gila No. 1 Lode	AMC 71463	Apr. 15, 1955	125	93
Gila No. 2 Lode	AMC 71464	Apr. 15, 1955	125	94
Silicon Lode	AMC 71465	Feb. 8, 1955	119	143
Silicon Ext.No.1 Lode Amended	AMC 71466	Apr. 5, 1955	124	56
Silicon Ext.No.2 Lode	AMC 71467	Mar. 1, 1955	121	269
Silicon Ext.No.3 Lode	AMC 71468	Jul. 12, 1972	672	941

**BOBBITT SILICA MINE**

CLAIMS LOCATED IN COTTONWOOD MINING DISTRICT. LOCATION POSTED IN SECTIONS  
29-30-31 TOWNSHIP 5 S RANGE 15 EAST PINAL COUNTY, ARIZONA

RECEIVED  
S.L.M. AZ STATE OFFICE  
2008 MAY -1 A 7:34  
PHOENIX, ARIZONA  
2008 JUN 25 A 7:20  
PHOENIX, ARIZONA

**United States Department of the Interior**  
**Bureau of Land Management**  
 BUSINESS & SUPPORT SVCS DIV  
 ONE N CENTRAL AVE SUITE 800  
 PHOENIX, AZ 85004 -4427  
 Phone: (602) 417-9200

Receipt

No: 1730455

<b>Transaction #:</b> 1787295	
<b>Date of Transaction:</b> 06/25/2008	
<b>CUSTOMER:</b>	MARGARET A BOBBITT 291 DEER RUN ROAD LAKESIDE, AZ 85929

LINE #	QTY	DESCRIPTION	REMARKS	UNIT PRICE	TOTAL
1	1.00	LOCATABLE MINERALS / MINING CLAIMS-NOT NEW-UNADJUD, ONE AUTH NO. ONLY / MINING CLAIM MONEY RECEIVED (455) CASES: AMC71443/\$250.00	TRF	- n/a -	250.00
<b>TOTAL:</b>					<b>\$250.00</b>

PAYMENT INFORMATION					
1	AMOUNT:	\$250.00	POSTMARKED:	6/20/08 0:00	
	TYPE:	CHECK	RECEIVED:	06/24/2008	
	CHECK NO:	1233			
	NAME:	BOBBITT, MARGARET A PO BOX 1565 LAKESIDE AZ 85929			

REMARKS
REFERENCE: RECEIPT-1699864.

This receipt was generated by the automated BLM Collections and Billing System and is a paper representation of a portion of the official electronic record contained therein.

# MHK

MORRIS, HALL & KINGHORN, P. L. L. C.

Planning. Protection. Peace of mind.

AMC 71443

April 29, 2008

U.S. Department of the Interior  
Bureau of Land Management  
Arizona State Office  
One North Central Avenue, Suite 800  
Phoenix, AZ 85004-4427

**Re: Transfer of Mineral Claims by Margaret A. Bobbitt**

To Whom It May Concern:


This letter is regards to our client, Margaret Ann Bobbitt, who is the owner of several mineral claims in Pinal County, Arizona. Ms. Bobbitt has transferred her mineral claims to her revocable living trust. Per the instructions of the Arizona State Office of the Bureau of Land Management, we are notifying you of the transfer on her behalf. Please find enclosed a copy of the warranty deed for the transfer, as well as a check in the amount of \$10.00 for the transfer fee.

Please send confirmation to our office that you have received this letter and have registered the transfer in your records. Our address:

Morris, Hall & Kinghorn, P.L.L.C.  
3573 East Sunrise Drive, Suite 209  
Tucson, AZ 85718

If you have any questions, please contact me at (520) 320-5100, extension 6907.

Sincerely,



Arwen Fournier-Moon  
Paralegal

Encls.

CC: Margaret A. Bobbitt

PHOENIX, ARIZONA

2008 MAY -1 A 7:30

RECEIVED  
BLM, AZ STATE OFFICE

RE 10/15/08

**RECORDING REQUESTED BY**  
MORRIS, HALL & KINGHORN, P.L.L.C. (EP)  
3300 N. Central Ave., Ste. 900  
Phoenix, AZ 85012-2506

**WHEN RECORDED MAIL TO:**  
Same as above

**MAIL TAX STATEMENTS TO:**  
Margaret A. Bobbitt  
291 Deer Run Road  
Lakeside, Arizona 85929

**WARRANTY DEED**

Exempt from Affidavit pursuant to A.R.S. §11-1134.B.8.

FOR THE CONSIDERATION OF TEN DOLLARS, and other valuable consideration, **MARGARET ANN BOBBITT, an unmarried woman**, GRANTOR, hereby conveys and warrants unto **MARGARET A. BOBBITT, Trustee, or her successors in trust, under the BOBBITT LIVING TRUST, dated April 29, 2008, and any amendments thereto**, GRANTEE, the following real property located in the County of Pinal, Arizona, more fully described as follows:

LEGAL DESCRIPTION ATTACHED HERETO AS EXHIBIT "A"  
AND HEREBY INCORPORATED BY REFERENCE

Subject to current taxes and other assessments, reservations in patents and all easements, rights-of-way, encumbrances, liens, covenants, conditions, restrictions, obligations and liabilities as may appear of record, the Grantor warrants the title against all persons whomsoever.

Pursuant to A.R.S. §33-404, the beneficiary of the BOBBITT LIVING TRUST is: MARGARET A. BOBBITT, 291 Deer Run Road, Lakeside, Arizona 85929.

NOTE: Under the Trust there may be contingent beneficiaries who are currently unascertainable.

Dated this April 29, 2008.

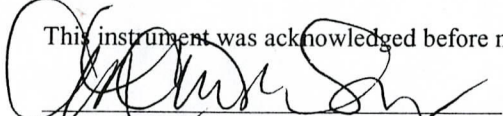
K  
F  
K  
1  
9  
6  
0  
6  
ACCEPTED AND APPROVED:

GRANTOR

  
MARGARET ANN BOBBITT

STATE OF ARIZONA             )  
  )ss  
COUNTY OF PIMA             )

This instrument was acknowledged before me this April 29, 2008 by MARGARET ANN BOBBITT.

  
Notary Public

My Commission Expires:

RECEIVED  
S.L.M. AZ STATE OFFICE  
2008 MAY -1 A 7:34  
PHOENIX, ARIZONA





**EXHIBIT "A"**  
**Legal Description**

INTENT TO HOLD

FEDERAL CLAIMS -----BOBBITT

Mary F. Bobbitt

<u>Claim name and number</u>	<u>Serial number</u>	<u>Date of Filing</u>	<u>Book &amp; Docket</u>	<u>Page</u>
Contention Lode Amended	AMC 71443	Aug. 12, 1966	458	435
Contention No.1 Lode Amended	AMC 71444	Aug. 12, 1966	458	436
Contention No.2 Lode Amended	AMC 71445	Aug. 12, 1966	458	437
I Told You So Lode Amended	AMC 71446	Aug. 12, 1966	458	438
Contact Lode Amended	AMC 71447	Aug. 12, 1966	458	434
Look Closer Lode Amended	AMC 71448	Aug. 12, 1966	458	439
Outcrop Lode Amended	AMC 71449	Aug. 12, 1966	458	440
Javelina Lode	AMC 71450	May 28, 1953	79	203
Javelina Ext. No.1 Lode Amended	AMC 71451	May 28, 1953	79	204
Javelina Ext. No.2 Lode Amended	AMC 71452	May 28, 1953	79	205
Javelina Ext. No.3 Lode Amended	AMC 71453	May 28, 1953	79	206
Javelina Ext. No.4 Lode Amended	AMC 71454	May 28, 1953	79	207
Javelina Ext. No.5 Lode Amended	AMC 71455	May 28, 1953	79	263
Javelina Ext. No.6 Lode	AMC 71456	May 3, 1955	126	311
Red Top Lode	AMC 71457	Feb. 11, 1955	119	326
Red Rose Lode	AMC 71458	Apr. 15, 1955	125	95
Javesilica Lode	AMC 71459	Jul. 12, 1972	672	940
Yellow Rose Lode	AMC 71460	Dec. 22, 1953	93	263
Limey No. 1 Lode	AMC 71461	Apr. 15, 1955	125	91
Limey No. 2 Lode	AMC 71462	Apr. 15, 1955	125	92
Gila No. 1 Lode	AMC 71463	Apr. 15, 1955	125	93
Gila No. 2 Lode	AMC 71464	Apr. 15, 1955	125	94
Silicon Lode	AMC 71465	Feb. 8, 1955	119	143
Silicon Ext.No.1 Lode Amended	AMC 71466	Apr. 5, 1955	124	56
Silicon Ext.No.2 Lode	AMC 71467	Mar. 1, 1955	121	269
Silicon Ext.No.3 Lode	AMC 71468	Jul. 12, 1972	672	941

*has  
- Allen*

**BOBBITT SILICA MINE**

CLAIMS LOCATED IN COTTONWOOD MINING DISTRICT. LOCATION POSTED IN SECTIONS  
29-30-31 TOWNSHIP 5 S RANGE 15 EAST PINAL COUNTY, ARIZONA

RECEIVED  
3.L.M. AZ STATE OFFICE  
2008 MAY -1 A 7:34  
PHOENIX, ARIZONA

**United States Department of the Interior**

**Bureau of Land Management**  
 BUSINESS & SUPPORT SVCS DIV  
 ONE N CENTRAL AVE SUITE 800  
 PHOENIX, AZ 85004 -4427  
 Phone: (602) 417-9200

Receipt

No:

1699864

<b>Transaction #:</b> 1755905	
<b>Date of Transaction:</b> 05/02/2008	
<b>CUSTOMER:</b>	MARGARET A BOBBITT 291 DEER RUN ROAD LAKESIDE,AZ 85929

LINE #	QTY	DESCRIPTION	REMARKS	UNIT PRICE	TOTAL
1	1.00	LOCATABLE MINERALS / MINING CLAIMS-NOT NEW-UNADJUD,ONE AUTH NO. ONLY / MINING CLAIM MONEY RECEIVED (455) CASES: AMC71443/\$10.00	TRF	- n/a -	10.00
<b>TOTAL:</b>					<b>\$10.00</b>

PAYMENT INFORMATION					
1	AMOUNT:	\$10.00	POSTMARKED:	4/29/08 0:00	
	TYPE:	CHECK	RECEIVED:	05/01/2008	
	CHECK NO:	1215			
	NAME:	BOBBITT, MARGARET A 291 DEER RUN ROAD LAKESIDE AZ 85929			

REMARKS

This receipt was generated by the automated BLM Collections and Billing System and is a paper representation of a portion of the official electronic record contained therein.

STATE OF ARIZONA )  
COUNTY OF PINAL ) ss.

I hereby certify that the within instrument was filed for record in \_\_\_\_\_ County, State of Arizona.

Book <sup>06.00</sup> 1296-512 Page 799670

Date: \_\_\_\_\_  
Request of: \_\_\_\_\_

When recorded mail to:  
Mrs. Allen Bobbitt  
Box 570  
Hayden, Arizona 85235

County Recorder  
By \_\_\_\_\_ Deputy Fee: \_\_\_\_\_

*not (3)*

### Quit Claim Deed

For the consideration of Ten Dollars, and other valuable considerations. I (or we)

A. B. BOBBITT, a married man

do hereby QUIT CLAIM unto

MARY FRANCIS BOBBITT, a married woman, his wife,

all my (or our) interest in the following described real property situated in.....Pinal.....County, Arizona:

Those certain mining claims more fully described in the "Notice of Location, as follows:

- (1) JAVELINA, dated April 2, 1952, recorded at Docket 59, page 491, Pinal County, Arizona; *A MC 71450*
- (2) JAVELINA EXTENSION NO. 1, dated April 16, 1952, recorded at Docket 59, page 492, Pinal County, Arizona; *A MC 71451*
- (3) JAVELINA EXTENSION NO. 2, dated April 16, 1952, recorded at Docket 59, page 493, Pinal County, Arizona; *A MC 71452*
- (4) JAVELINA EXTENSION NO. 3, dated April 16, 1952, recorded at Docket 59, page 494, Pinal County, Arizona; *A MC 71453*
- (5) JAVELINA EXTENSION NO. 4, dated April 17, 1952, recorded at Docket 59, page 495, Pinal County, Arizona; *A MC 71454*
- (6) JAVELINA EXTENSION NO. 5, dated April 17, 1952, recorded at Docket 59, page 496, Pinal County, Arizona. *A MC 71455*

RECEIVED  
B.L.M. AZ STATE OFFICE  
DEC 16 1985  
07:45 A.M.  
PHOENIX, ARIZONA

Affidavit exempt under A.R.S. SS 42-1614.B.2

Dated this.....1st..... day of .....January....., 19.82.....

*Allen B. Bobbitt*  
ALLEN B. BOBBITT

STATE OF ARIZONA )  
COUNTY OF Maricopa ) ss.

This instrument was acknowledged before me this ...1st.. day of.....January....., 19.82....,

by.....ALLEN B. BOBBITT.....

*Mary S. Allen*  
MARY S. ALLEN Notary Public

December 20, 1985

My commission expires:.....




*12-19-85*

ENTERED IN COMPUTER *AT*

ORDER NO. \_\_\_\_\_

STATE OF ARIZONA, COUNTY OF PINAL (SS)  
I HEREBY CERTIFY THAT THE WITHIN INSTRUMENT WAS FILED FOR RECORD IN  
PINAL COUNTY, STATE OF ARIZONA. WITNESS MY HAND AND OFFICIAL SEAL.



NO: 799670

TIME: 1000 03JUL85

PAGES: 001

FEE: \$

6.00

KATHLEEN C. FELIX

PINAL COUNTY RECORDER, BY *[Signature]* DEPUTY

QCDEED

FROM: BOBBITT, A B

TO: BOBBITT, MARY FRANCIS

RECEIVED  
B.L.M. AZ STATE OFFICE  
DEC 16 1985  
U/43 A.M.  
PHOENIX, ARIZONA

STATE OF ARIZONA )  
COUNTY OF PINAL ) ss.  
PINAL

I hereby certify that the within instrument was filed for record in \_\_\_\_\_ County, State of Arizona.

Book <sup>0600</sup> 1296-515 Page 799673  
Date: \_\_\_\_\_  
Request of: \_\_\_\_\_

When recorded mail to:  
MRS. ALLEN BOBBITT  
Box 570  
Hayden, Arizona 85235

County Recorder

By \_\_\_\_\_ Deputy Fee: \_\_\_\_\_

# Quit Claim Deed

For the consideration of Ten Dollars, and other valuable considerations. I (or we)

ALLEN B. BOBBITT, a married man,

do hereby QUIT CLAIM unto

MARY FRANCIS BOBBITT, a married woman, his wife,

all my (or our) interest in the following described real property situated in Pinal County, Arizona:

That certain mining claim filed in the office of the County Recorder of Pinal County, Arizona, as follows:

JAVELINA EXTENSION NO. 6 LODE, "Notice of Location" dated April 29, 1955, recorded at Docket 126, page 311.

A MC 71456

Affidavit exempt under ARS SS 42-1614.B.3

RECEIVED  
B.L.M. AZ STATE OFFICE  
DEC 16 1985  
07:45 A.M.  
PHOENIX, ARIZONA

Dated this 1st day of January, 1982.

Allen B. Bobbitt  
ALLEN B. BOBBITT

STATE OF ARIZONA )  
COUNTY OF Maricopa ) ss.

This instrument was acknowledged before me this 1st day of January, 1982,

by ALLEN B. BOBBITT


Mary S. Allen  
MARY S. ALLEN Notary Public

My commission expires: December 20, 1985

12-19-85 ENTERED IN COMPUTER ORDER NO. \_\_\_\_\_

\*\*\* CERTIFICATE OF RECORDING \*\*\*

STATE OF ARIZONA, COUNTY OF PINAL (SS)  
I HEREBY CERTIFY THAT THE WITHIN INSTRUMENT WAS FILED FOR RECORD IN  
PINAL COUNTY, STATE OF ARIZONA. WITNESS MY HAND AND OFFICIAL SEAL.



NO: 799673      TIME: 1000 03JUL85      PAGES: 001      FEE: \$ 6.00

KATHLEEN C. FELIX  
PINAL COUNTY RECORDER, BY ... *[Signature]* ..... DEPUTY

QCDEED      FROM: BOBBITT, ALLEN B  
TO: BOBBITT, MARY FRANCIS

RECEIVED  
B.L.M. AZ STATE OFFICE  
DEC 16 1985  
07.45 A.M.  
PHOENIX, ARIZONA

STATE OF ARIZONA )  
COUNTY OF PINAL ) ss.

I hereby certify that the within instrument was filed for record in \_\_\_\_\_ County, State of Arizona.

799672  
Book <sup>06.00</sup> 1296-514 Page \_\_\_\_\_  
Date: \_\_\_\_\_  
Request of: \_\_\_\_\_

When recorded mail to:

MRS. ALLEN BOBBITT  
Box 570  
Hayden, Arizona 85235

County Recorder

By \_\_\_\_\_  
Deputy

Fee: \_\_\_\_\_

# Quit Claim Deed

For the consideration of Ten Dollars, and other valuable considerations. I (or we)

ALLEN B. BOBBITT, a married man,

do hereby QUIT CLAIM unto

MARY FRANCIS BOBBITT, a married woman, his wife,

all my (or our) interest in the following described real property situated in PINAL County, Arizona:

those certain mining claims described and recorded as follows, in the Office of the County Recorder of Pinal County, Arizona:

- (1) "Notice of Location" for CONTENTION LODE, dated October 5, 1964, recorded at Docket 398, page 101, and "Amended Location Notice" for CONTENTION LODE, dated August 12, 1966, recorded at Docket 458, page 435;
- (2) "Notice of Location" for CONTENTION NO. 1 LODE, dated February 16, 1961, recorded at Docket 284, page 600, and "Amended Location Notice" for CONTENTION NO. 1 LODE, dated August 12, 1966, recorded at Docket 458, page 436;
- (3) "Notice of Location" for CONTENTION NO. 2 LODE, dated February 16, 1961, recorded at Docket No. 285, page 1; and "Amended Location Notice" dated August 12, 1966, recorded at Docket 458, page 437; CONTENTION NO. 2 LODE;
- (4) "Notice of Location" for I TOLD YOU SO, dated September 5, 1962, recorded at Docket 333, page 179; and "Amended Location Notice" dated August 12, 1966, recorded at Docket 458, page 438, I TOLD YOU SO.

106-31-001

RECEIVED  
BLM AZ STATE OFFICE  
DEC 16 1985  
07:45 A.M.  
PHOENIX, ARIZONA

Affidavit exempt under A.R.S. SS 43-1614.B.3

Dated this 1st day of January, 1982

Allen B. Bobbitt  
ALLEN B. BOBBITT

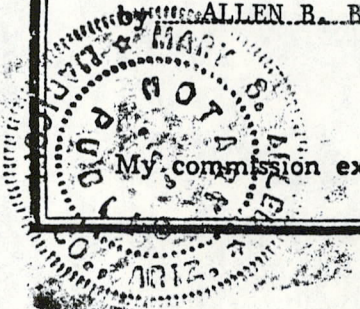
STATE OF ARIZONA )  
COUNTY OF MARICOPA ) ss.

This instrument was acknowledged before me this 1st day of January, 1982

by ALLEN B. BOBBITT

Mary S. Allen  
MARY S. ALLEN Notary Public

My commission expires: December 20, 1985




12-19-85 ENTERED IN COMPUTER AX

ORDER NO. \_\_\_\_\_

\*\*\* CERTIFICATE OF RECORDING \*\*\*

STATE OF ARIZONA, COUNTY OF PINAL (SS)  
I HEREBY CERTIFY THAT THE WITHIN INSTRUMENT WAS FILED FOR RECORD IN  
PINAL COUNTY, STATE OF ARIZONA. WITNESS MY HAND AND OFFICIAL SEAL.



NO: 799672      TIME: 1000 03JUL85      PAGES: 001      FEE: ● 6.00

KATHLEEN C. FELIX  
PINAL COUNTY RECORDER, BY *[Signature]*..... DEPUTY

QCDEED

FROM: BOBBITT, ALLEN B  
TO: BOBBITT, MARY FRANCIS

RECEIVED  
B.I.M. AZ STATE OFFICE  
DEC 16 1985  
07:45 A.M.  
PHOENIX, ARIZONA



STATE OF ARIZONA )  
COUNTY OF ~~PHOENIX~~ ) ss.  
PINAL

I hereby certify that the within instrument was filed for record in \_\_\_\_\_ County, State of Arizona.

06.00 799671  
Book 1296-513 Page \_\_\_\_\_  
Date: \_\_\_\_\_  
Request of: \_\_\_\_\_

When recorded mail to:  
MRS. ALLEN B. BOBBITT  
Box 570  
Hayden, Arizona 85235

County, Recorder  
By \_\_\_\_\_ Deputy  
Fee: \_\_\_\_\_

# Quit Claim Deed

For the consideration of Ten Dollars, and other valuable considerations. I (or we)

ALLEN B. BOBBITT, a married man,

do hereby QUIT CLAIM unto

MARY FRANCIS BOBBITT, a married woman, his wife,

all my (or our) interest in the following described real property situated in \_\_\_\_\_ Pinal County, Arizona:

Those certain mining claims which are recorded in the office of the County Recorder of Pinal County, as follows, "NOTICE OF AMENDED LOCATION":

- JAVELINA, dated March 28, 1953, recorded at Docket 79, page 203;
- JAVELINA EXTENSION NO. 1, dated March 28, 1953, recorded at Docket 79, page 204;
- JAVELINA EXTENSION NO. 2, dated March 28, 1953, recorded at Docket 79, page 205;
- JAVELINA EXTENSION NO. 3, dated March 28, 1953, recorded at Docket 79, page 206;
- JAVELINA EXTENSION NO. 4, dated March 28, 1953, recorded at Docket 79, page 207;
- JAVELINA EXTENSION NO. 5, dated March 28, 1953, recorded at Docket 79, page 208;

all of which were quitclaimed to Allen B. Bobbitt by Quit Claim Deed, dated August 5, 1960, recorded at Docket 270, page 272.

*A MC 71450 THRU A MC 71455*

RECEIVED  
B.L.M. AZ STATE OFFICE  
DEC 16 1985  
07:45 A.M.  
PHOENIX, ARIZONA

Affidavit exempt under ARS SS 42-1614.B.3

Dated this \_\_\_\_\_ 1st day of \_\_\_\_\_ January \_\_\_\_\_, 19 82.

*Allen B. Bobbitt*  
ALLEN B. BOBBITT


STATE OF ARIZONA )  
COUNTY OF Maricopa ) ss.

This instrument was acknowledged before me this \_\_\_\_\_ 1st day of \_\_\_\_\_ January \_\_\_\_\_, 19 82.

by \_\_\_\_\_ ALLEN B. BOBBITT \_\_\_\_\_

*Mary S. Allen*  
MARY S. ALLEN Notary Public


My commission expires: December 20, 1985



12-19-85 ENTERED IN COMPUTER AX

ORDER NO. \_\_\_\_\_

STATE OF ARIZONA, COUNTY OF PINAL (SS)  
I HEREBY CERTIFY THAT THE WITHIN INSTRUMENT WAS FILED FOR RECORD IN  
PINAL COUNTY, STATE OF ARIZONA. WITNESS MY HAND AND OFFICIAL SEAL.



NO: 799671

TIME: 1000 03JUL85

PAGES: 001

FEE: \$

6.00

KATHLEEN C. FELIX

PINAL COUNTY RECORDER, BY ..... *KCF* ..... DEPUTY

QCDEED

FROM: BOBBITT, ALLEN B

TO: BOBBITT, MARY FRANCIS

RECEIVED  
B.L.M. AZ STATE OFFICE  
DEC 16 1985  
07:45 A.M.  
PHOENIX, ARIZONA

RECEIVED  
B.L.M. AZ STATE OFFICE

OCT 11 1979

10:00 A.M.  
PHOENIX, ARIZONA

# Quit-Claim Deed

THIS INDENTURE, Made the 5<sup>th</sup> day of August, 1960  
between E. E. Groff

Grantor..... and.....

Allen B. Boblitt Grantee.....

WITNESSETH: That the said grantor....., for and in consideration of the sum of \$1.00

one DOLLARS  
to E. E. Groff in hand paid by the said grantee....., the receipt whereof is hereby con-

fessed and acknowledged, have, released and quit-claimed, and by these presents do es

release and quit-claim unto the said grantee....., and to his heirs and assigns forever,

all the right, title, interest, claim and demand which the said grantor..... have; in and to

the following described property situated in the County of Pinal....., and

State of Arizona, to-wit: The following mining claims which are recorded in Pinal County Recorder's office

- Javelina Docket 79 page 203
- Javelina Extension No. 1 Docket 79 page 204
- Javelina Extension No. 2 Docket 79 page 205
- Javelina Extension No. 3 Docket 79 page 206
- Javelina Extension No. 4 Docket 79 page 207
- Javelina Extension No. 5 Docket 79 page 208

TO HAVE AND TO HOLD the same together with all the appurtenances thereunto be-  
longing, to the grantee and to his heirs and assigns forever.

IN WITNESS WHEREOF, the said grantor..... have..... hereunto set his  
hand on the day and year first above written.

E. E. Groff

RECEIVED  
B.L.M. AZ STATE OFFICE OF ARIZONA

County of GILA } ss.

OCT 1 1979 5th day of August, 1960, before me,


10:00 A.M. Mune Dorsey, the undersigned Notary Public, personally appeared  
PHOENIX, ARIZONA Groff

known to me (or satisfactorily proven) to be the person whose name is subscribed to the within instrument and acknowledged that he executed the same for the purposes therein contained.

In witness whereof I hereunto set my hand and official seal.

My commission expires December 4, 1960

*June Dorsey*  
Notary Public



STATE OF ARIZONA

County of } ss.

On this the day of, 19, before me,


the undersigned Notary Public, personally appeared

known to me (or satisfactorily proven) to be the person whose name is subscribed to the within instrument and acknowledged that he executed the same for the purposes therein contained.

In witness whereof I hereunto set my hand and official seal.

My commission expires

Notary Public.



No.

Mini-Mini Form  
Short Form

FROM

*E.E. Shroff*

TO

*Allen B. Bellitt*

Dated, 19

STATE OF ARIZONA  
County of *Gila* } ss.

I hereby certify that the within instrument was filed and recorded at request of *Allen B. Bellitt*  
AUG 8 1960 at 8:00 am

Book  
In Docket DOCKET 270 PAGE 272  
on page

Witness my hand and official seal the day and year aforesaid.

SOPHIE M. SMITH

County Recorder.

By *Sophie M. Smith*  
Deputy Recorder.

211947

INDEXED COMPASS

*Handwritten notes:*  
11/25  
Borden, Oreg.

**NOTICE!!**

**These documents have been scanned!**

**Do not place un-scanned documents beneath this notice!**

**Do not remove this notice from this file!**

GPO Jacket No. 560-102  
Print Order 61549  
Rise Business Services, LLC  
Job=AZ15 9/12/2019



Box Number= AZ15245



Claim Begin-End: AMC071443-AMC071468

**4 Annual Filings**



AZ15245-3 AMC069887-AMC072229

71443

INTENT TO HOLD

FEDERAL CLAIMS-----BOBBITT SILICA MINE

BOBBITT LIVING TRUST, Margaret A. Bobbitt, Trustee

Claim name and number	Serial number	Date of Filing	Book & Docket	Page
Contention Lode Amended	AMC71443	Aug. 12, 1966	458	435
Contention No.1 Lode Amended	AMC71444	Aug. 12, 1966	458	436
Contention No.2 Lode Amended	AMC71445	Aug. 12, 1966	458	437
I Told You So Lode Amended	AMC71446	Aug. 12, 1966	458	438
Contact Lode Amended	AMC 71447	Aug. 12, 1966	458	434
Look Closer Lode Amended	AMC71448	Aug. 12, 1966	458	439
Outcrop Lode Amended	AMC71449	Aug. 12, 1966	458	440
Javelina Lode	AMC71450	May 28, 1953	79	203
Javelina Ext.No.1 Lode Amended	AMC71451	May 28, 1953	79	204
Javelina Ext.No.2 Lode Amended	AMC71452	May 28, 1953	79	205
Javelina Ext.No.3 Lode Amended	AMC71453	May 28, 1953	79	206
Javelina Ext.No.4 Lode Amended	AMC71454	May 28, 1953	79	207
Javelina Ext.No.5 Lode Amended	AMC71455	May 28, 1953	79	263
Javelina Ext.No.6 Lode	AMC71456	May 3, 1955	126	311
Red Top Lode	AMC71457	Feb. 11, 1955	119	326
Red Rose Lode	AMC71458	Apr. 15, 1955	125	95
Javesilica Lode	AMC71459	Jul. 12, 1972	672	940
Yellow Rose Lode	AMC71460	Dec. 22, 1953	93	263
Limey No. 1 Lode	AMC71461	Apr. 15, 1955	125	91
Limey No. 2 Lode	AMC71462	Apr. 15, 1955	125	92
Gila No. 1 Lode	AMC71463	Apr. 15, 1955	125	93
Gila No. 2 Lode	AMC71464	Apr. 15, 1955	125	94
Silicon Lode	AMC71465	Feb. 8, 1955	119	143
Silicon Ext.No.1 Lode Amended	AMC71466	Apr. 5, 1955	124	56
Silicon Ext.No.2 Lode	AMC71467	Mar. 1, 1955	121	269
Silicon Ext.No.3 Lode	AMC71468 —	Jul. 12, 1972	672	941

BOBBITT SILICA MINE

CLAIMS LOCATED IN COTTONWOOD MINING DISTRICT. LOCATION POSTED IN SECTIONS 29-30-31 TOWNSHIP 5 S RANGE 15 EAST PINAL COUNTY, ARIZONA

#

ENTERED  
AUG 26 2020  
BY: *zvl*

RECEIVED  
BLM AZ STATE OFFICE  
2020 AUG 18 A 8:58  
PHOENIX, ARIZONA

MAINTENANCE FEE FOR 2020/2021

BOBBITT LIVING TRUST

MARGARET A. BOBBITT, TRUSTEE

P. O. BOX 1565

LAKESIDE, ARIZONA 85929

Federal Claims Bobbitt Mining Claims

Located Cottonwood Mining District location

Is posted in Section 29-30-31 Township 5

S. Range 15 East Pinal County, Arizona

B. L. M. Serial numbers from AMC71443 through  
AMC71468. See attached list of names, numbers,

ETC., Rental fee for August 31, 2020 to August 31, 2021

Serial numbers assigned for plan of operations by

B. L. M. is AMC71465 refer to MM93P-015 (AZA227748)

RECEIVED  
BLM AZ STATE OFFICE  
2020 AUG 18 A 8:58  
PHOENIX, ARIZONA

*Margaret A. Bobbitt*

Margaret A. Bobbitt, Trustee

Bobbitt Living Trust

State of Arizona


County of Navajo

Subscribed and Sworn before me by

Margaret A. Bobbitt on AUGUST 13, 2020

Notary Public/Date Expires JANUARY 9, 2024

*Lisa M Madrid*



RESPECT. HONOR.  
REMEMBER.



Ms. Margaret Bobbitt  
P.O. Box 1565  
Lakeside, AZ 85929-1565

PLACE STICKER AT TOP OF ENVELOPE TO THE RIGHT  
OF THE RETURN ADDRESS. FOLD AT DOTTED LINE

**CERTIFIED MAIL**



7018 0040 0000 5511 9340



1000



85004

U.S. POSTAGE PAID  
FCM LG ENVY  
LAKESIDE, AZ  
85929  
AUG 13, 20  
AMOUNT

**\$7.60**  
R2304Y122708-06

RECEIVED  
AZ STAT

2020 AUG 18 A 8:50

PHOENIX, ARIZONA

UNITED STATES DEPT. OF THE INTERIOR  
BUREAU OF LAND MANAGEMENT  
DIV. OF LANDS, MINERAL & ENERGY  
ONE N. CENTRAL AVE  
PHOENIX, AZ 85004-4427

FIRST CLASS



**United States Department of the Interior**

**Bureau of Land Management**

DIV OF LANDS, MINRLS & ENERGY

ONE N CENTRAL AVE

PHOENIX, AZ 85004 -4427

Phone: 602-417-9200

Receipt

No:

4784851

<b>Transaction #:</b> 4911888	
<b>Date of Transaction:</b> 08/19/2020	
<b>CUSTOMER:</b>	
MARGARET A BOBBITT PO BOX 1565 LAKESIDE,AZ 85929-1565 US	

LINE #	QTY	DESCRIPTION	REMARKS	UNIT PRICE	TOTAL
1	1.00	LOCATABLE MINERALS / MINING CLAIMS-NOT NEW-UNADJUD,ONE AUTH NO. ONLY / MINING CLAIM MONEY RECEIVED CASES: AMC71443/\$4290.00	MAINT 2021	- n/a -	4290.00
<b>TOTAL:</b>					<b>\$4,290.00</b>

PAYMENT INFORMATION			
1	AMOUNT:	4290.00	POSTMARKED: N/A
	TYPE:	CHECK	RECEIVED: 08/19/2020
	CHECK NO:	2398	
	NAME:	BOBBITT, MARGARET A PO BOX 1565 LAKESIDE AZ 85929-1565 US	

<b>REMARKS</b>

This receipt was generated by the automated BLM Collections and Billing System and is a paper representation of a portion of the official electronic record contained therein.

71443

MAINTENANCE FEE FOR 2019/2020

BOBBITT LIVING TRUST

MARGARET A. BOBBITT, TRUSTEE

P.O. BOX 1565

LAKESIDE, ARIZONA 85929

Federal Claims Bobbitt Mining Claims

Located Cottonwood Mining District location

Is posted in Section 29-30-31 Township 5

S. Range 15 East Pinal County, Arizona

B. L. M. Serial numbers from AMC71443 through

AMC71468. See attached list of names, numbers,

ETC., Rental fee for August 31, 2019 to August 31, 2020

Serial numbers assigned for plan of operations by

B. L. M. is AMC71465 refer to MM93P-015 (AZA227748)

RECEIVED  
BLM AZ STATE OFFICE  
2019 AUG 13 A 8:20  
PHOENIX, ARIZONA

*Margaret A. Bobbitt*

Margaret A. Bobbitt, Trustee

Bobbitt Living Trust

State of Arizona

Country of Navajo


Subscribed and Sworn before me by

Margaret A. Bobbitt, on 8-8-19

Notary Public DATE ESPIRES: Nov 17, 2019

*Linda Reidhead*

ENTERED  
AUG 21 2019  
BY: *[Signature]*

 LINDA REIDHEAD  
NOTARY PUBLIC, ARIZONA  
NAVAJO COUNTY  
My Commission Expires  
November 17, 2019

# 4533394

INTENT TO HOLD

FEDERAL CLAIMS-----BOBBITT SILICA MINE

BOBBITT LIVING TRUST, Margaret A. Bobbitt, Trustee

RECEIVED  
BLM AZ STATE OFFICE  
2019 AUG 13 A 8:20  
PHOENIX, ARIZONA

Claim name and number	Serial number	Date of Filing	Book & Docket	Page
Contention Lode Amended	AMC71443	Aug. 12, 1966	458	435
Contention No.1 Lode Amended	AMC71444	Aug. 12, 1966	458	436
Contention No.2 Lode Amended	AMC71445	Aug. 12, 1966	458	437
I Told You So Lode Amended	AMC71446	Aug. 12, 1966	458	438
Contact Lode Amended	AMC 71447	Aug. 12, 1966	458	434
Look Closer Lode Amended	AMC71448	Aug. 12, 1966	458	439
Outcrop Lode Amended	AMC71449	Aug. 12, 1966	458	440
Javelina Lode	AMC71450	May 28, 1953	79	203
Javelina Ext.No.1 Lode Amended	AMC71451	May 28, 1953	79	204
Javelina Ext.No.2 Lode Amended	AMC71452	May 28, 1953	79	205
Javelina Ext.No.3 Lode Amended	AMC71453	May 28, 1953	79	206
Javelina Ext.No.4 Lode Amended	AMC71454	May 28, 1953	79	207
Javelina Ext.No.5 Lode Amended	AMC71455	May 28, 1953	79	263
Javelina Ext.No.6 Lode	AMC71456	May 3, 1955	126	311
Red Top Lode	AMC71457	Feb. 11, 1955	119	326
Red Rose Lode	AMC71458	Apr. 15, 1955	125	95
Javesilica Lode	AMC71459	Jul. 12, 1972	672	940
Yellow Rose Lode	AMC71460	Dec. 22, 1953	93	263
Limey No. 1 Lode	AMC71461	Apr. 15, 1955	125	91
Limey No. 2 Lode	AMC71462	Apr. 15, 1955	125	92
Gila No. 1 Lode	AMC71463	Apr. 15, 1955	125	93
Gila No. 2 Lode	AMC71464	Apr. 15, 1955	125	94
Silicon Lode	AMC71465	Feb. 8, 1955	119	143
Silicon Ext.No.1 Lode Amended	AMC71466	Apr. 5, 1955	124	56
Silicon Ext.No.2 Lode	AMC71467	Mar. 1, 1955	121	269
Silicon Ext.No.3 Lode	AMC71468	Jul. 12, 1972	672	941

BOBBITT SILICA MINE

CLAIMS LOCATED IN COTTONWOOD MINING DISTRICT. LOCATION POSTED IN SECTIONS 29-30-31 TOWNSHIP 5 S RANGE 15 EAST PINAL COUNTY, ARIZONA

**United States Department of the Interior**  
**Bureau of Land Management**  
 DIV OF LANDS, MINRLS & ENERGY  
 ONE N CENTRAL AVE  
 PHOENIX, AZ 85004 -4427  
 Phone: 602-417-9200

Receipt	
No:	4533397

<b>Transaction #:</b> 4654274	
<b>Date of Transaction:</b> 08/15/2019	
CUSTOMER:	
MARGARET A BOBBITT PO BOX 1565 LAKESIDE, AZ 85929-1565 US	

LINE #	QTY	DESCRIPTION	REMARKS	UNIT PRICE	TOTAL
1	1.00	LOCATABLE MINERALS / MINING CLAIMS- NOT NEW-UNADJUD, ONE AUTH NO. ONLY / MINING CLAIM MONEY RECEIVED CASES: AMC71443/\$4290.00	MAINT 2020	- n/a -	4290.00
<b>TOTAL:</b>					<b>\$4,290.00</b>

PAYMENT INFORMATION			
1	AMOUNT:	4290.00	POSTMARKED: N/A
	TYPE:	CHECK	RECEIVED: 08/13/2019
	CHECK NO:	2376	
	NAME:	BOBBITT, MARGARET A PO BOX 1565 LAKESIDE AZ 85929-1565 US	

REMARKS

This receipt was generated by the automated BLM Collections and Billing System and is a paper representation of a portion of the official electronic record contained therein.

71443

MAINTENANCE FEE FOR 2018/2019

BOBBITT LIVING TRUST  
MARGARET A. BOBBITT, TRUSTEE  
P. O. BOX 1565  
LAKESIDE, ARIZONA 85929  
Federal Claims Bobbitt Mining Claims  
Located Cottonwood Mining District location  
Is posted in Section 29-30-31 Township 5  
S. Range 15 East Pinal County, Arizona  
B. L. M. Serial numbers from AMC71443 through  
AMC71468. See attached list of names, numbers,  
ETC., Rental fee for August 31, 2018 to August 31, 2019  
Serial numbers assigned for plan of operations by  
B. L. M. is AMC71465 refer to MM93P-015 (AZA227748)

RECEIVED  
BLM AZ STATE OFFICE  
2018 AUG 13 P 2:08  
PHOENIX, ARIZONA

*Margaret A Bobbitt*

Margaret A. Bobbitt, Trustee

Bobbitt Living Trust

State of Arizona

County of Navajo

Subscribed and Sworn before me by

Margaret A. Bobbitt, on AUGUST 9, 2018

*Lisa M Madrid*

Notary Public/ DATE EXPIRES: JANUARY 9, 2020

#4235174

LISA M. MADRID  
Notary Public - State of Arizona  
NAVAJO COUNTY  
My Commission Expires  
January 9, 2020

ENTERED  
AUG 16 2018  
BY: RAM

INTENT TO HOLD

FEDERAL CLAIMS-----BOBBITT SILICA MINE

BOBBITT LIVING TRUST, Margaret A. Bobbitt, Trustee

Claim name and number	Serial number	Date of Filing	Book & Docket	Page
Contention Lode Amended	AMC71443	Aug. 12, 1966	458	435
Contention No.1 Lode Amended	AMC71444	Aug. 12, 1966	458	436
Contention No.2 Lode Amended	AMC71445	Aug. 12, 1966	458	437
I Told You So Lode Amended	AMC71446	Aug. 12, 1966	458	438
Contact Lode Amended	AMC 71447	Aug. 12, 1966	458	434
Look Closer Lode Amended	AMC71448	Aug. 12, 1966	458	439
Outcrop Lode Amended	AMC71449	Aug. 12, 1966	458	440
Javelina Lode	AMC71450	May 28, 1953	79	203
Javelina Ext.No.1 Lode Amended	AMC71451	May 28, 1953	79	204
Javelina Ext.No.2 Lode Amended	AMC71452	May 28, 1953	79	205
Javelina Ext.No.3 Lode Amended	AMC71453	May 28, 1953	79	206
Javelina Ext.No.4 Lode Amended	AMC71454	May 28, 1953	79	207
Javelina Ext.No.5 Lode Amended	AMC71455	May 28, 1953	79	263
Javelina Ext.No.6 Lode	AMC71456	May 3, 1955	126	311
Red Top Lode	AMC71457	Feb. 11, 1955	119	326
Red Rose Lode	AMC71458	Apr. 15, 1955	125	95
Javesilica Lode	AMC71459	Jul. 12, 1972	672	940
Yellow Rose Lode	AMC71460	Dec. 22, 1953	93	263
Limey No. 1 Lode	AMC71461	Apr. 15, 1955	125	91
Limey No. 2 Lode	AMC71462	Apr. 15, 1955	125	92
Gila No. 1 Lode	AMC71463	Apr. 15, 1955	125	93
Gila No. 2 Lode	AMC71464	Apr. 15, 1955	125	94
Silicon Lode	AMC71465	Feb. 8, 1955	119	143
Silicon Ext.No.1 Lode Amended	AMC71466	Apr. 5, 1955	124	56
Silicon Ext.No.2 Lode	AMC71467	Mar. 1, 1955	121	269
Silicon Ext.No.3 Lode	AMC71468	Jul. 12, 1972	672	941

BOBBITT SILICA MINE

CLAIMS LOCATED IN COTTONWOOD MINING DISTRICT. LOCATION POSTED IN SECTIONS 29-30-31 TOWNSHIP 5 S RANGE 15 EAST PINAL COUNTY, ARIZONA


RECEIVED  
 PHOENIX, ARIZONA  
 AUG 13 P 2:08  
 STATE OFFICE



Margaret A. Bobbitt  
PO Box 1565  
Lakeside, AZ 85929

PLACE STICKER AT TOP OF ENVELOPE TO THE RIGHT  
OF THE RETURN ADDRESS, FOLD AT DOTTED LINE

**CERTIFIED MAIL**



7017 3380 0001 0272 1219



1000



85004

U.S. POSTAGE  
PAID  
LAKE SIDE, AZ  
85929  
AUG 09, 18  
AMOUNT

**\$7.41**

R2304W119439-07

United States Dept. OF THE INTERIOR  
BUREAU OF LAND MANAGEMENT  
Div. OF LANDS, MINERALS + ENERGY  
One North Central Ave  
Phoenix, AZ 85004-4427

RECEIVED  
BLM AZ SUPERVISOR OFFICE

2018 AUG 13 P 2:08

PHOENIX, ARIZONA



**United States Department of the Interior**  
**Bureau of Land Management**  
 DIV OF LANDS, MINRLS & ENERGY  
 ONE N CENTRAL AVE  
 PHOENIX, AZ 85004 -4427  
 Phone: 602-417-9200

Receipt

No: 4235176

<b>Transaction #:</b> 4350533	
<b>Date of Transaction:</b> 08/14/2018	
<b>CUSTOMER:</b>	
MARGARET A BOBBITT PO BOX 1565 LAKESIDE, AZ 85929-1565 US	

LINE #	QTY	DESCRIPTION	REMARKS	UNIT PRICE	TOTAL
1	1.00	LOCATABLE MINERALS / MINING CLAIMS- NOT NEW-UNADJUD, ONE AUTH NO. ONLY / MINING CLAIM MONEY RECEIVED <b>CASES: AMC71443/\$4030.00</b>	MAINT 2019/26	- n/a -	4030.00
<b>TOTAL:</b>					<b>\$4,030.00</b>

PAYMENT INFORMATION			
1	AMOUNT:	4030.00	POSTMARKED: N/A
	TYPE:	CHECK	RECEIVED: 08/13/2018
	CHECK NO:	2280	
	NAME:	BOBBITT, MARGARET A PO BOX 1565 LAKESIDE AZ 85929-1565 US	

REMARKS

This receipt was generated by the automated BLM Collections and Billing System and is a paper representation of a portion of the official electronic record contained therein.



71443

MAINTENANCE FEE FOR 2017/2018

BOBBITT LIVING TRUST

MARGARET A. BOBBITT, TRUSTEE

P. O. BOX 1565

LAKESIDE, ARIZONA 85929

Federal Claims Bobbitt Mining Claims

Located Cottonwood Mining District location

Is posted in Section 29-30-31 Township 5

S. Range 15 East Pinal County, Arizona

B. L. M. Serial numbers from AMC71443 through

AMC71468. See attached list of names, numbers,

ETC., Rental fee for August 31, 2017 to August 31, 2018

Serial numbers assigned for plan of operations by

B. L. M. is AMC71465 refer to MM93P-015 (AZA227748)

RECEIVED  
BLM AZ STATE OFFICE  
2017 AUG 23 P 2 58  
PHOENIX, ARIZONA

*Margaret A. Bobbitt*

Margaret A. Bobbitt, Trustee

Bobbitt Living Trust

State of Arizona

County of Navajo

Subscribed and Sworn before me by

Margaret A. Bobbitt, on AUGUST 17, 2017

*Lisa M Madrid*

Notary Public/ DATE EXPIRES: JANUARY 9, 2020

ENTERED  
AUG 30 2017  
BY: RAM

LISA M. MADRID  
Notary Public - State of Arizona  
NAVAJO COUNTY  
My Commission Expires  
January 9, 2020

INTENT TO HOLD

FEDERAL CLAIMS-----BOBBITT SILICA MINE

BOBBITT LIVING TRUST, Margaret A. Bobbitt, Trustee

Claim name and number	Serial number	Date of Filing	Book & Docket	Page
Contention Lode Amended	AMC71443	Aug. 12, 1966	458	435
Contention No.1 Lode Amended	AMC71444	Aug. 12, 1966	458	436
Contention No.2 Lode Amended	AMC71445	Aug. 12, 1966	458	437
I Told You So Lode Amended	AMC71446	Aug. 12, 1966	458	438
Contact Lode Amended	AMC 71447	Aug. 12, 1966	458	434
Look Closer Lode Amended	AMC71448	Aug. 12, 1966	458	439
Outcrop Lode Amended	AMC71449	Aug. 12, 1966	458	440
Javelina Lode	AMC71450	May 28, 1953	79	203
Javelina Ext.No.1 Lode Amended	AMC71451	May 28, 1953	79	204
Javelina Ext.No.2 Lode Amended	AMC71452	May 28, 1953	79	205
Javelina Ext.No.3 Lode Amended	AMC71453	May 28, 1953	79	206
Javelina Ext.No.4 Lode Amended	AMC71454	May 28, 1953	79	207
Javelina Ext.No.5 Lode Amended	AMC71455	May 28, 1953	79	263
Javelina Ext.No.6 Lode	AMC71456	May 3, 1955	126	311
Red Top Lode	AMC71457	Feb. 11, 1955	119	326
Red Rose Lode	AMC71458	Apr. 15, 1955	125	95
Javesilica Lode	AMC71459	Jul. 12, 1972	672	940
Yellow Rose Lode	AMC71460	Dec. 22, 1953	93	263
Limey No. 1 Lode	AMC71461	Apr. 15, 1955	125	91
Limey No. 2 Lode	AMC71462	Apr. 15, 1955	125	92
Gila No. 1 Lode	AMC71463	Apr. 15, 1955	125	93
Gila No. 2 Lode	AMC71464	Apr. 15, 1955	125	94
Silicon Lode	AMC71465	Feb. 8, 1955	119	143
Silicon Ext.No.1 Lode Amended	AMC71466	Apr. 5, 1955	124	56
Silicon Ext.No.2 Lode	AMC71467	Mar. 1, 1955	121	269
Silicon Ext.No.3 Lode	AMC71468	Jul. 12, 1972	672	941

BOBBITT SILICA MINE

CLAIMS LOCATED IN COTTONWOOD MINING DISTRICT. LOCATION POSTED IN SECTIONS 29-30-31 TOWNSHIP 5 S RANGE 15 EAST PINAL COUNTY, ARIZONA

# 395779

PINAL COUNTY, ARIZONA


AUG 23 P 2:58

RECEIVED  
BLM STATE OFFICE

CERTIFIED MAIL®



Margaret Bobbitt  
PO Box 1565  
Lakeside AZ 85929



7016 0910 0001 6467 5425



1013




85004

U.S. POSTAGE  
PAID  
SHOW LOW, AZ  
85901  
AUG 21, 17  
AMOUNT

**\$7.29**

R2304H108510-09

RETURN RECEIPT  
REQUESTED




United States Department of THE Interior  
Bureau of Land Management  
Div of LANDS, Minerals, + ENERGY  
One North Central Ave.  
Phoenix, AZ 85004-4427

PHOENIX, ARIZONA

2011 AUG 23 P 2:58

RECEIVED  
BLM AZ STATE OFFICE

RETURN RECEIPT  
REQUESTED



**United States Department of the Interior**  
**Bureau of Land Management**  
 DIV OF LANDS, MINRLS & ENERGY  
 ONE N CENTRAL AVE  
 PHOENIX, AZ 85004 -4427  
 Phone: 602-417-9200

Receipt

No: 3957779

<b>Transaction #:</b> 4067570	
<b>Date of Transaction:</b> 08/25/2017	
<b>CUSTOMER:</b>	
MARGARET A BOBBITT PO BOX 1565 LAKESIDE, AZ 85929-1565 US	

LINE #	QTY	DESCRIPTION	REMARKS	UNIT PRICE	TOTAL
1	1.00	LOCATABLE MINERALS / MINING CLAIMS- NOT NEW-UNADJUD, ONE AUTH NO. ONLY / MINING CLAIM MONEY RECEIVED <b>CASES: AMC71443/\$4030.00</b>	MAINT 2018/26	- n/a -	4030.00
<b>TOTAL:</b>					<b>\$4,030.00</b>

PAYMENT INFORMATION			
1	AMOUNT:	4030.00	POSTMARKED: 08/21/2017
	TYPE:	CHECK	RECEIVED: 08/23/2017
	CHECK NO:	2204	
	NAME:	BOBBITT, MARGARET A PO BOX 1565 LAKESIDE AZ 85929-1565 US	

REMARKS

This receipt was generated by the automated BLM Collections and Billing System and is a paper representation of a portion of the official electronic record contained therein.

71443

MAINTENANCE FEE FOR 2016/2017

BOBBITT LIVING TRUST

MARGARET A. BOBBITT, TRUSTEE

P. O. BOX 1565

LAKESIDE, ARIZONA 85929

RECEIVED  
BLM AZ STATE OFFICE  
2016 AUG 18 P 2:27  
PHOENIX, ARIZONA

Federal Claims Bobbitt Mining Claims

Located Cottonwood Mining District location

Is posted in Section 29-30-31 Township 5

S. Range 15 East Pinal County, Arizona

B.L.M. Serial numbers from AMC71443 through

AMC71468. See attached list of names, numbers,

ETC., Rental fee for August 31, 2016 to August 31 2017

Serial numbers assigned for plan of operations by

B.L.M is AMC71465 refer to MM93P-015 (AZA227748)

RECEIPT # 3635092

*Margaret A Bobbitt* TRUSTEE

Margaret A. Bobbitt, trustee

Bobbitt Living Trust

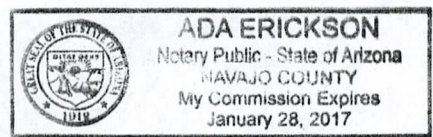
State of Arizona

County of Navajo

Subscribed and Sworn before me by

Margaret A. Bobbitt, on Aug 16, 2016  
*Ada Erickson*

Notary Public/ DATE EXPIRES: Jan 28, 2017



INTENT TO HOLD

FEDERAL CLAIMS-----BOBBITT SILICA MINE

BOBBITT LIVING TRUST, Margaret A. Bobbitt, Trustee

RECEIVED  
 BLM AZ STATE OFFICE  
 PHOENIX, ARIZONA  
 2016 AUG 18 P 2:28

Claim name and number	Serial number	Date of Filing	Book & Page	Docket	Page
Contention Lode Amended	AMC71443	Aug. 12, 1966	458		435
Contention No.1 Lode Amended	AMC71444	Aug. 12, 1966	458		436
Contention No.2 Lode Amended	AMC71445	Aug. 12, 1966	458		437
I Told You So Lode Amended	AMC71446	Aug. 12, 1966	458		438
Contact Lode Amended	AMC 71447	Aug. 12, 1966	458		434
Look Closer Lode Amended	AMC71448	Aug. 12, 1966	458		439
Outcrop Lode Amended	AMC71449	Aug. 12, 1966	458		440
Javelina Lode	AMC71450	May 28, 1953	79		203
Javelina Ext.No.1 Lode Amended	AMC71451	May 28, 1953	79		204
Javelina Ext.No.2 Lode Amended	AMC71452	May 28, 1953	79		205
Javelina Ext.No.3 Lode Amended	AMC71453	May 28, 1953	79		206
Javelina Ext.No.4 Lode Amended	AMC71454	May 28, 1953	79		207
Javelina Ext.No.5 Lode Amended	AMC71455	May 28, 1953	79		263
Javelina Ext.No.6 Lode	AMC71456	May 3, 1955	126		311
Red Top Lode	AMC71457	Feb. 11, 1955	119		326
Red Rose Lode	AMC71458	Apr. 15, 1955	125		95
Javesilica Lode	AMC71459	Jul. 12, 1972	672		940
Yellow Rose Lode	AMC71460	Dec. 22, 1953	93		263
Limey No. 1 Lode	AMC71461	Apr. 15, 1955	125		91
Limey No. 2 Lode	AMC71462	Apr. 15, 1955	125		92
Gila No. 1 Lode	AMC71463	Apr. 15, 1955	125		93
Gila No. 2 Lode	AMC71464	Apr. 15, 1955	125		94
Silicon Lode	AMC71465	Feb. 8, 1955	119		143
Silicon Ext.No.1 Lode Amended	AMC71466	Apr. 5, 1955	124		56
Silicon Ext.No.2 Lode	AMC71467	Mar. 1, 1955	121		269
Silicon Ext.No.3 Lode	AMC71468	Jul. 12, 1972	672		941

BOBBITT SILICA MINE


CLAIMS LOCATED IN COTTONWOOD MINING DISTRICT. LOCATION POSTED IN SECTIONS 29-30-31 TOWNSHIP 5 S RANGE 15 EAST PINAL COUNTY, ARIZONA



Ms. Margaret Bobbitt  
P.O. Box 1565  
Lakeside, AZ 85929




1000




85004

U.S. POSTAGE  
PAID  
LAKE SIDE, AZ  
85929  
AUG 16, 16  
AMOUNT  
**\$7.15**  
R2304Y122708-06




RECEIVED  
BLM AZ STATE OFFICE  
2016 AUG 18 P 2:27  
PHOENIX, ARIZONA

United States Department of the Interior  
Bureau of Land Management  
LANDS/RECREATION + PLANNING  
ONE N. CENTRAL AVE  
PHOENIX, ARIZONA 85004-2203



FIRST CLASS



**United States Department of the Interior**  
**Bureau of Land Management**  
 DIV OF LANDS, MINRLS & ENERGY  
 ONE N CENTRAL AVE  
 PHOENIX, AZ 85004 -4427  
 Phone: 602-417-9200

Receipt

No: 3635092

<b>Transaction #:</b> 3738930	
<b>Date of Transaction:</b> 08/19/2016	
CUSTOMER:	
MARGARET A BOBBITT PO BOX 1565 LAKESIDE, AZ 85929-1565 US	

LINE #	QTY	DESCRIPTION	REMARKS	UNIT PRICE	TOTAL
1	1.00	LOCATABLE MINERALS / MINING CLAIMS- NOT NEW-UNADJUD, ONE AUTH NO. ONLY / MINING CLAIM MONEY RECEIVED CASES: AMC71443/\$4030.00	MAINT FEE 2017 - 26	- n/a -	4030.00
<b>TOTAL:</b>					<b>\$4,030.00</b>

PAYMENT INFORMATION			
1	AMOUNT:	4030.00	POSTMARKED: 08/16/2016
	TYPE:	CHECK	RECEIVED: 08/18/2016
	CHECK NO:	2107	
	NAME:	BOBBITT, MARGARET A PO BOX 1565 LAKESIDE AZ 85929-1565 US	

REMARKS

This receipt was generated by the automated BLM Collections and Billing System and is a paper representation of a portion of the official electronic record contained therein.



71443

MAINTENANCE FEE FOR 2015/2016

BOBBITT LIVING TRUST

MARGARET A. BOBBITT, TRUSTEE

P. O. BOX 1565

LAKESIDE, ARIZONA 85929

Federal Claims Bobbitt Mining Claims

Located Cottonwood Mining District location

Is posted in Section 29-30-31 Township 5

S. Range 15 East Pinal County, Arizona

B. L. M. Serial numbers from AMC71443 through

AMC71468. See attached list of names, numbers,

ETC., Rental fee for August 31, 2015 to August 31, 2016

Serial numbers assigned for plan of operations by

B.L.M. is AMC71465 refer to MM93P-015 (AZA227748)

RECEIVED  
BLM AZ STATE OFFICE  
2015 AUG 20 P 2:39  
PHOENIX, ARIZONA

RECEIPT # 3373360

*Margaret A. Bobbitt*

Margaret A. Bobbitt, Trustee

Bobbitt Living Trust

State of Arizona


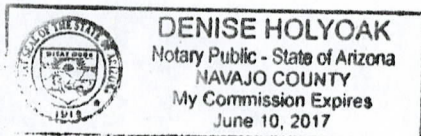
County of Navajo

Subscribed and Sworn before me by

Margaret A. Bobbitt, on 8-17-15

*[Signature]*

Notary Public/ DATE EXPIRES: 6/10/2017



INTENT TO HOLD

FEDERAL CLAIMS-----BOBBITT SILICA MINE

BOBBITT LIVING TRUST, Margaret A. Bobbitt, Trustee

Claim name and number	Serial number	Date of Filing	Book & Docket	Page
Contention Lode Amended	AMC71443	Aug. 12, 1966	458	435
Contention No.1 Lode Amended	AMC71444	Aug. 12, 1966	458	436
Contention No.2 Lode Amended	AMC71445	Aug. 12, 1966	458	437
I Told You So Lode Amended	AMC71446	Aug. 12, 1966	458	438
Contact Lode Amended	AMC 71447	Aug. 12, 1966	458	434
Look Closer Lode Amended	AMC71448	Aug. 12, 1966	458	439
Outcrop Lode Amended	AMC71449	Aug. 12, 1966	458	440
Javelina Lode	AMC71450	May 28, 1953	79	203
Javelina Ext.No.1 Lode Amended	AMC71451	May 28, 1953	79	204
Javelina Ext.No.2 Lode Amended	AMC71452	May 28, 1953	79	205
Javelina Ext.No.3 Lode Amended	AMC71453	May 28, 1953	79	206
Javelina Ext.No.4 Lode Amended	AMC71454	May 28, 1953	79	207
Javelina Ext.No.5 Lode Amended	AMC71455	May 28, 1953	79	263
Javelina Ext.No.6 Lode	AMC71456	May 3, 1955	126	311
Red Top Lode	AMC71457	Feb. 11, 1955	119	326
Red Rose Lode	AMC71458	Apr. 15, 1955	125	95
Javesilica Lode	AMC71459	Jul. 12, 1972	672	940
Yellow Rose Lode	AMC71460	Dec. 22, 1953	93	263
Limey No. 1 Lode	AMC71461	Apr. 15, 1955	125	91
Limey No. 2 Lode	AMC71462	Apr. 15, 1955	125	92
Gila No. 1 Lode	AMC71463	Apr. 15, 1955	125	93
Gila No. 2 Lode	AMC71464	Apr. 15, 1955	125	94
Silicon Lode	AMC71465	Feb. 8, 1955	119	143
Silicon Ext.No.1 Lode Amended	AMC71466	Apr. 5, 1955	124	56
Silicon Ext.No.2 Lode	AMC71467	Mar. 1, 1955	121	269
Silicon Ext.No.3 Lode	AMC71468	Jul. 12, 1972	672	941

BOBBITT SILICA MINE

CLAIMS LOCATED IN COTTONWOOD MINING DISTRICT. LOCATION POSTED IN SECTIONS 29-30-31 TOWNSHIP 5 S RANGE 15 EAST PINAL COUNTY, ARIZONA

RECEIVED  
 M. A. BOBBITT TRUSTEE OFFICE  
 PHOENIX, ARIZONA  
 AUG 20 P 2:39

Marg:  
PO B  
Lakeside AZ 85929

POSTNET barcode



7015 1520 0000 7572 5638



1000




85004

U.S. POSTAGE  
PAID  
LAKESIDE, AZ  
85929  
AUG 17, 15  
AMOUNT


\$7.45

00119439-10



RECEIVED  
DATE OFFICE  
2015 AUG 20 P 2:39  
PHOENIX, ARIZONA

United States Dept of the Interior  
BUREAU OF LAND MANAGEMENT  
ONE N. CENTRAL AVE.  
PHOENIX, AZ 85004 - 2203



**United States Department of the Interior**  
**Bureau of Land Management**  
 LANDS/RECREATION & PLANNING  
 ONE N CENTRAL AVE  
 PHOENIX, AZ 85004 -2203  
 Phone: 602-417-9200

Receipt

No: 3373360

<b>Transaction #:</b> 3471561	
<b>Date of Transaction:</b> 08/21/2015	
CUSTOMER:	
MARGARET A BOBBITT PO BOX 1565 LAKESIDE, AZ 85929-1565 US	

LINE #	QTY	DESCRIPTION	REMARKS	UNIT PRICE	TOTAL
1	1.00	LOCATABLE MINERALS / MINING CLAIMS-NOT NEW-UNADJUD, ONE AUTH NO. ONLY / MINING CLAIM MONEY RECEIVED CASES: AMC71443/\$4030.00	MAINT FEE PYMNT (26) 2016	- n/a -	4030.00
<b>TOTAL:</b>					<b>\$4,030.00</b>

PAYMENT INFORMATION					
1	AMOUNT:	4030.00	POSTMARKED:	08/17/2015	
	TYPE:	CHECK	RECEIVED:	08/21/2015	
	CHECK NO:	1993			
	NAME:	BOBBITT, MARGARET A PO BOX 1565 LAKESIDE AZ 85929-1565 US			

REMARKS

This receipt was generated by the automated BLM Collections and Billing System and is a paper representation of a portion of the official electronic record contained therein.

**ENTERED**  
 AUG 26 2015  
 BY: IR

AMC 71443

July 25, 2014

United States Department of the Interior  
Bureau of Land Management  
Arizona State Office  
One North Central Avenue, Suite 800  
Phoenix, Arizona 85004-4427

499  
UPDATED 499 08/05/14 RAM

Enclosed is check number 1900 for the amount of \$390.00. This is the additional fees due on the 26 claims listed under the Bobbitt Living Trust. Cases: AMC71443.

Sincerely,

Margaret A. Bobbitt, Trustee  
Bobbitt Living Trust

P. O. Box 1565  
Lakeside, Arizona 85929  
Home: 928-368-9084

NO. OF CLAIMS 26  
AMOUNT \$390.00  
RECEIPT NO. 3087274  
INIT. M.A.  
\*\* BLM ASO \*\*

RECEIVED  
BLM AZ STATE OFFICE  
2014 JUL 28 PM 4:05  
PHOENIX, ARIZONA

ENTERED  
JUL 30 2014  
BY: RAM

**United States Department of the Interior**  
**Bureau of Land Management**  
 LANDS/RECREATION & PLANNING  
 ONE N CENTRAL AVE  
 PHOENIX, AZ 85004 -2203  
 Phone: 602-417-9200

*COP*

Receipt

No: 3078072

<b>Transaction #:</b> 3169301	
<b>Date of Transaction:</b> 07/16/2014	
<b>CUSTOMER:</b>	
BOBBITT LIVING TRUST PO BOX 1565 LAKESIDE, AZ 85929-1565 US	

LINE #	QTY	DESCRIPTION	REMARKS	UNIT PRICE	TOTAL
1	1.00	LOCATABLE MINERALS / MINING CLAIMS-NOT NEW-UNADJUD, ONE AUTH NO. ONLY / MINING CLAIM MONEY RECEIVED CASES: AMC71443/\$3640.00	MAINT FEE PYMNT (26) 2015	- n/a -	3640.00
<b>TOTAL:</b>					<b>\$3,640.00</b>

PAYMENT INFORMATION					
1	AMOUNT:	3640.00	POSTMARKED:	07/14/2014	
	TYPE:	CHECK	RECEIVED:	07/15/2014	
	CHECK NO:	1897			
	NAME:	BOBBITT, MARGARET A PO BOX 1565 LAKESIDE AZ 85929-1565 US			

<b>REMARKS</b>

This receipt was generated by the automated BLM Collections and Billing System and is a paper representation of a portion of the official electronic record contained therein.

RECEIVED  
 BLM AZ STATE OFFICE  
 2014 JUL 28 PM 4:05  
 PHOENIX, ARIZONA

ENTERED  
 JUL 30 2014

Ms. Margaret A. Bobbitt  
291 Deer Run Rd.  
Lakeside, AZ 85929


RECEIVED  
BLM AZ STATE OFFICE

2014 JUL 28 PM 3:15

PHOENIX, ARIZONA



7013 1090 0001 7590 0580



1000

85004

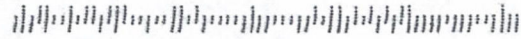
U.S. POSTAGE  
PAID  
LAKESTIDE, AZ  
85929  
JUL 25, 14  
AMOUNT

\$6.70

00096081-10

U.S. Dept. of THE INTERIOR  
BUREAU OF LAND MANAGEMENT  
ARIZONA STATE OFFICE  
ONE N. CENTRAL AVE, Suite 800  
PHOENIX, AZ 85004-4427

85004442700



PLACE STICKER AT TOP OF ENVELOPE TO THE RIGHT  
OF THE RETURN ADDRESS, FOLD AT DOTTED LINE

CERTIFIED MAIL™

**United States Department of the Interior**  
**Bureau of Land Management**  
 LANDS/RECREATION & PLANNING  
 ONE N CENTRAL AVE  
 PHOENIX, AZ 85004 -2203  
 Phone: 602-417-9200



Receipt

No: 3087274

<b>Transaction #:</b> 3178630	
<b>Date of Transaction:</b> 07/29/2014	
CUSTOMER:	
BOBBITT LIVING TRUST PO BOX 1565 LAKESIDE, AZ 85929-1565 US	

LINE #	QTY	DESCRIPTION	REMARKS	UNIT PRICE	TOTAL
1	1.00	LOCATABLE MINERALS / MINING CLAIMS-NOT NEW-UNADJUD, ONE AUTH NO. ONLY / MINING CLAIM MONEY RECEIVED CASES: AMC71443/\$390.00	ADD'L MAINT FEE PYMNT (26) 2015	- n/a -	390.00
<b>TOTAL:</b>					<b>\$390.00</b>

PAYMENT INFORMATION					
1	AMOUNT:	390.00	POSTMARKED:	07/25/2014	
	TYPE:	CHECK	RECEIVED:	07/28/2014	
	CHECK NO:	1900			
	NAME:	BOBBITT, MARGARET A PO BOX 1565 LAKESIDE AZ 85929-1565 US			

REMARKS

This receipt was generated by the automated BLM Collections and Billing System and is a paper representation of a portion of the official electronic record contained therein.



AMC 71443

RECORD AS A NOTICE OF INTENT TO HOLD

BOBBITT LIVING TRUST  
MARGARET A. BOBBITT, TRUSTEE  
P. O. Box 1565  
Lakeside, Arizona 85929

Federal Claims Bobbitt Mining Claims

Located Cottonwood Mining District location

Is posted in Section 29-30-31 Township 5

S. Range 15 East Pinal County, Arizona

B.L.M. Serial numbers from AMC71443 through

AMC71468. See attached list of names, numbers,

ETC., Rental fee for August 31, 2014 to August 31, 2015

Serial numbers assigned for plan of operations by

B.L.M. Is AMC71465 refer to MM93P-015 (AZA227748)

NO. OF CLAIMS 26  
AMOUNT \$3640.00  
RECEIPT NO. 3278072  
INIT. MA

**\*\* BLM-ASO\*\***


RECEIVED  
BLM AZ STATE OFFICE  
2014 JUL 15 P 3:04  
PHOENIX, ARIZONA




Margaret A. Bobbitt, Trustee  
Bobbitt Living Trust

State of Arizona  
County of Navajo

Subscribed and Sworn before me by  
Margaret A. Bobbitt, on 7-14-14

  
Notary Public

DATE EXPIRES: 03-04-2016



ENTERED  
JUL 18 2014  
BY: RAM

INTENT TO HOLD

FEDERAL CLAIMS-----BOBBITT SILICA MINE

BOBBITT LIVING TRUST, Margaret A. Bobbitt, Trustee

Claim name and number	Serial number	Date of Filing	Book & Docket	Page
Contention Lode Amended	AMC71443	Aug. 12, 1966	458	435
Contention No.1 Lode Amended	AMC71444	Aug. 12, 1966	458	436
Contention No.2 Lode Amended	AMC71445	Aug. 12, 1966	458	437
I Told You So Lode Amended	AMC71446	Aug. 12, 1966	458	438
Contact Lode Amended	AMC 71447	Aug. 12, 1966	458	434
Look Closer Lode Amended	AMC71448	Aug. 12, 1966	458	439
Outcrop Lode Amended	AMC71449	Aug. 12, 1966	458	440
Javelina Lode	AMC71450	May 28, 1953	79	203
Javelina Ext.No.1 Lode Amended	AMC71451	May 28, 1953	79	204
Javelina Ext.No.2 Lode Amended	AMC71452	May 28, 1953	79	205
Javelina Ext.No.3 Lode Amended	AMC71453	May 28, 1953	79	206
Javelina Ext.No.4 Lode Amended	AMC71454	May 28, 1953	79	207
Javelina Ext.No.5 Lode Amended	AMC71455	May 28, 1953	79	263
Javelina Ext.No.6 Lode	AMC71456	May 3, 1955	126	311
Red Top Lode	AMC71457	Feb. 11, 1955	119	326
Red Rose Lode	AMC71458	Apr. 15, 1955	125	95
Javesilica Lode	AMC71459	Jul. 12, 1972	672	940
Yellow Rose Lode	AMC71460	Dec. 22, 1953	93	263
Limey No. 1 Lode	AMC71461	Apr. 15, 1955	125	91
Limey No. 2 Lode	AMC71462	Apr. 15, 1955	125	92
Gila No. 1 Lode	AMC71463	Apr. 15, 1955	125	93
Gila No. 2 Lode	AMC71464	Apr. 15, 1955	125	94
Silicon Lode	AMC71465	Feb. 8, 1955	119	143
Silicon Ext.No.1 Lode Amended	AMC71466	Apr. 5, 1955	124	56
Silicon Ext.No.2 Lode	AMC71467	Mar. 1, 1955	121	269
Silicon Ext.No.3 Lode	AMC71468	Jul. 12, 1972	672	941

BOBBITT SILICA MINE

CLAIMS LOCATED IN COTTONWOOD MINING DISTRICT. LOCATION POSTED IN SECTIONS 29-30-31 TOWNSHIP 5 S RANGE 15 EAST PINAL COUNTY, ARIZONA

RECEIVED  
 JUL 15 P 3:04  
 PHOENIX, ARIZONA

ENTERED  
 JUL 18 2014



**Margaret Bobbitt**  
 PO Box 1565  
 Lakeside, AZ 85929-1565

**CERTIFIED MAIL™**



PHOENIX  
 AZ 852  
 14 JUL '14  
 143 L

7013 1090 0001 7590 0405



1000

85004

U.S. POSTAGE  
 PAID  
 LAKESIDE, AZ  
 85929  
 JUL 14, 14  
 AMOUNT

**\$6.49**  
 00021629-11

RECEIVED  
 AZ STATE OFFICE

2014 JUL 15 P 2:55

PHOENIX, ARIZONA

United States Dept. of the Interior  
 Bureau of Land Management  
 LANDS/RECREATION & PLANNING  
 ONE N. CENTRAL AVE.  
 PHOENIX, AZ 85004-2203

**RETURN RECEIPT  
 REQUESTED**

85004\$4414



**United States Department of the Interior**  
**Bureau of Land Management**  
LANDS/RECREATION & PLANNING  
ONE N CENTRAL AVE  
PHOENIX, AZ 85004 -2203  
Phone: 602-417-9200

Receipt

No: 3078072

<b>Transaction #:</b> 3169301	
<b>Date of Transaction:</b> 07/16/2014	
CUSTOMER:	
BOBBITT LIVING TRUST PO BOX 1565 LAKESIDE, AZ 85929-1565 US	

LINE #	QTY	DESCRIPTION	REMARKS	UNIT PRICE	TOTAL
1	1.00	LOCATABLE MINERALS / MINING CLAIMS-NOT NEW-UNADJUD, ONE AUTH NO. ONLY / MINING CLAIM MONEY RECEIVED CASES: AMC71443/\$3640.00	MAINT FEE PYMNT (26) 2015	- n/a -	3640.00
<b>TOTAL:</b>					<b>\$3,640.00</b>

PAYMENT INFORMATION					
1	AMOUNT:	3640.00	POSTMARKED:	07/14/2014	
	TYPE:	CHECK	RECEIVED:	07/15/2014	
	CHECK NO:	1897			
	NAME:	BOBBITT, MARGARET A PO BOX 1565 LAKESIDE AZ 85929-1565 US			

REMARKS

This receipt was generated by the automated BLM Collections and Billing System and is a paper representation of a portion of the official electronic record contained therein.

AMC 71443

RECORD AS A NOTICE OF INTENT TO HOLD

BOBBITT LIVING TRUST  
MARGARET A. BOBBITT, TRUSTEE  
P. O. Box 1565  
Lakeside, Arizona 85929

RECEIVED  
BLM AZ STATE OFFICE  
2013 JUL 25 PM 3:25  
PHOENIX, ARIZONA

Federal Claims Bobbitt Mining Claims

Located Cottonwood Mining District location

Is posted in Section 29-30-31 Township 5

S. Range 15 East Pinal County, Arizona

B.L.M. Serial numbers from AMC71443 through

AMC71468. See attached list of names, numbers,

Etc., Rental fee for August 31, 2013 to August 31, 2014

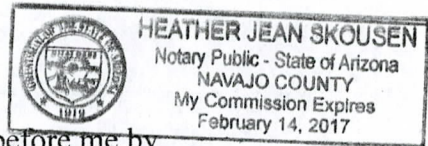
Serial numbers assigned for plan of operations by

B.L.M. Is AMC71465 refer to MM93P-015 (AZA227748)

NO. OF CLAIMS 26  
AMOUNT \$3640.00  
RECEIPT NO. 2870628  
INIT. A.H.  
\*\* BLM-ASO\*\*

*Margaret A Bobbitt, Trustee*  
Margaret A Bobbitt, Trustee  
Bobbitt Living Trust

State of Arizona  
County of Navajo



Subscribed and Sworn before me by  
Margaret A. Bobbitt, on 7/18/13

*Heather Jean Skousen*  
Notary Public  
DATE EXPRIES: 2-14-17

8/7/2014 TS

ENTERED INTO COMPUTER

INTENT TO HOLD

FEDERAL CLAIMS-----BOBBITT SILICA MINE

BOBBITT LIVING TRUST, Margaret A. Bobbitt, Trustee

RECEIVED  
BLM AZ STATE OFFICE  
2013 JUL 25 PM 3:25  
PHOENIX, ARIZONA


Claim name and number	Serial number	Date of Filing	Book & Docket	Page
Contention Lode Amended	AMC71443	Aug. 12, 1966	458	435
Contention No.1 Lode Amended	AMC71444	Aug. 12, 1966	458	436
Contention No.2 Lode Amended	AMC71445	Aug. 12, 1966	458	437
I Told You So Lode Amended	AMC71446	Aug. 12, 1966	458	438
Contact Lode Amended	AMC 71447	Aug. 12, 1966	458	434
Look Closer Lode Amended	AMC71448	Aug. 12, 1966	458	439
Outcrop Lode Amended	AMC71449	Aug. 12, 1966	458	440
Javelina Lode	AMC71450	May 28, 1953	79	203
Javelina Ext.No.1 Lode Amended	AMC71451	May 28, 1953	79	204
Javelina Ext.No.2 Lode Amended	AMC71452	May 28, 1953	79	205
Javelina Ext.No.3 Lode Amended	AMC71453	May 28, 1953	79	206
Javelina Ext.No.4 Lode Amended	AMC71454	May 28, 1953	79	207
Javelina Ext.No.5 Lode Amended	AMC71455	May 28, 1953	79	263
Javelina Ext.No.6 Lode	AMC71456	May 3, 1955	126	311
Red Top Lode	AMC71457	Feb. 11, 1955	119	326
Red Rose Lode	AMC71458	Apr. 15, 1955	125	95
Javesilica Lode	AMC71459	Jul. 12, 1972	672	940
Yellow Rose Lode	AMC71460	Dec. 22, 1953	93	263
Limey No. 1 Lode	AMC71461	Apr. 15, 1955	125	91
Limey No. 2 Lode	AMC71462	Apr. 15, 1955	125	92
Gila No. 1 Lode	AMC71463	Apr. 15, 1955	125	93
Gila No. 2 Lode	AMC71464	Apr. 15, 1955	125	94
Silicon Lode	AMC71465	Feb. 8, 1955	119	143
Silicon Ext.No.1 Lode Amended	AMC71466	Apr. 5, 1955	124	56
Silicon Ext.No.2 Lode	AMC71467	Mar. 1, 1955	121	269
Silicon Ext.No.3 Lode	AMC71468	Jul. 12, 1972	672	941

BOBBITT SILICA MINE


CLAIMS LOCATED IN COTTONWOOD MINING DISTRICT. LOCATION POSTED IN SECTIONS 29-30-31 TOWNSHIP 5 S RANGE 15 EAST PINAL COUNTY, ARIZONA

**B** Margaret Bobbitt  
PO Box 1565  
Lakeside, AZ 85929

PLACE STICKER TOP OF ENVELOPE  
OF THE RETURN ADDRESS, FOLD AT DOTTED LINE  
**CERTIFIED MAIL™**



7012 3050 0001 6099 8537

  
1000  
85004  
U.S. POSTAGE  
PAID  
LAKE SIDE, AZ  
85929  
JUL 24, 13  
AMOUNT  
**\$6.77**  
00021629-06

**FIRST CLASS**

United States Dept. OF THE Interior  
Bureau OF LAND Management  
LANDS/Recreation & Planning  
One N. Central Ave  
Phoenix, AZ 85004-2203

RECEIVED  
PHOENIX, ARIZONA  
2013 JUL 25 PM 3:25  
PHOENIX STATE OFFICE

**United States Department of the Interior  
Bureau of Land Management  
LANDS/RECREATION & PLANNING  
ONE N CENTRAL AVE  
PHOENIX, AZ 85004 -2203  
Phone: 602-417-9200**

Receipt

No: 2840628

<b>Transaction #:</b> 2926224	
<b>Date of Transaction:</b> 07/26/2013	
<b>CUSTOMER:</b>	
MARGARET A BOBBITT PO BOX 1565 LAKESIDE, AZ 85929-1565 US	

LINE #	QTY	DESCRIPTION	REMARKS	UNIT PRICE	TOTAL
1	1.00	LOCATABLE MINERALS / MINING CLAIMS-NOT NEW-UNADJUD, ONE AUTH NO. ONLY / MINING CLAIM MONEY RECEIVED CASES: AMC71443/\$3640.00	MAINT FEE PYMNT (26) 2014	- n/a -	3640.00
<b>TOTAL:</b>					<b>\$3,640.00</b>

PAYMENT INFORMATION					
1	AMOUNT:	3640.00	POSTMARKED:	07/24/2013	
	TYPE:	CHECK	RECEIVED:	07/25/2013	
	CHECK NO:	1804			
	NAME:	BOBBITT, MARGARET A PO BOX 1565 LAKESIDE AZ 85929-1565 US			

<b>REMARKS</b>

This receipt was generated by the automated BLM Collections and Billing System and is a paper representation of a portion of the official electronic record contained therein.



Amc 71443

RECORD AS A NOTICE OF INTENT TO HOLD

BOBBITT LIVING TRUST  
MARGARET A. BOBBITT, TRUSTEE  
P. O. Box 1565  
Lakeside, Arizona 85929

Federal Claims Bobbitt Mining Claims

Located Cottonwood Mining District location

Is posted in Section 29-30-31 Township 5

S. Range 15 East Pinal County, Arizona

B.L.M. Serial numbers from AMC71443 through

AMC71468. See attached list of names, numbers,

Etc., Rental fee for August 31, 2012 to August 31, 2013

Serial numbers assigned for plan of operations by

B.L.M. Is AMC71465 refer to MM93P-015 (AZA227748)

RECEIVED  
BLM AZ STATE OFFICE  
2012 JUL 27 P 1:57  
PHOENIX, ARIZONA

*Margaret A. Bobbitt*


Margaret A. Bobbitt, Trustee  
Bobbitt Living Trust

State of Arizona  
County of Navajo

Subscribed and Sworn before me by  
Margaret A. Bobbitt, on July 26, 2012

*Ada Erickson*  
Notary Public

DATE EXPIRES: Jan 28, 2013



ENTERED INTO COMPUTER  
8/13/12 AT

RECEIVED  
BLM AZ STATE OFFICE

2012 JUL 27 P 1:57

PHOENIX, ARIZONA

INTENT TO HOLD


FEDERAL CLAIMS-----BOBBITT SILICA MINE

BOBBITT LIVING TRUST, Margaret A. Bobbitt, Trustee

Claim name and number	Serial number	Date of Filing	Book & Docket	Page
Contention Lode Amended	AMC71443	Aug. 12, 1966	458	435
Contention No.1 Lode Amended	AMC71444	Aug. 12, 1966	458	436
Contention No.2 Lode Amended	AMC71445	Aug. 12, 1966	458	437
I Told You So Lode Amended	AMC71446	Aug. 12, 1966	458	438
Contact Lode Amended	AMC 71447	Aug. 12, 1966	458	434
Look Closer Lode Amended	AMC71448	Aug. 12, 1966	458	439
Outcrop Lode Amended	AMC71449	Aug. 12, 1966	458	440
Javelina Lode	AMC71450	May 28, 1953	79	203
Javelina Ext.No.1 Lode Amended	AMC71451	May 28, 1953	79	204
Javelina Ext.No.2 Lode Amended	AMC71452	May 28, 1953	79	205
Javelina Ext.No.3 Lode Amended	AMC71453	May 28, 1953	79	206
Javelina Ext.No.4 Lode Amended	AMC71454	May 28, 1953	79	207
Javelina Ext.No.5 Lode Amended	AMC71455	May 28, 1953	79	263
Javelina Ext.No.6 Lode	AMC71456	May 3, 1955	126	311
Red Top Lode	AMC71457	Feb. 11, 1955	119	326
Red Rose Lode	AMC71458	Apr. 15, 1955	125	95
Javesilica Lode	AMC71459	Jul. 12, 1972	672	940
Yellow Rose Lode	AMC71460	Dec. 22, 1953	93	263
Limey No. 1 Lode	AMC71461	Apr. 15, 1955	125	91
Limey No. 2 Lode	AMC71462	Apr. 15, 1955	125	92
Gila No. 1 Lode	AMC71463	Apr. 15, 1955	125	93
Gila No. 2 Lode	AMC71464	Apr. 15, 1955	125	94
Silicon Lode	AMC71465	Feb. 8, 1955	119	143
Silicon Ext.No.1 Lode Amended	AMC71466	Apr. 5, 1955	124	56
Silicon Ext.No.2 Lode	AMC71467	Mar. 1, 1955	121	269
Silicon Ext.No.3 Lode	AMC71468	Jul. 12, 1972	672	941

BOBBITT SILICA MINE

CLAIMS LOCATED IN COTTONWOOD MINING DISTRICT. LOCATION POSTED IN SECTIONS 29-30-31 TOWNSHIP 5 S RANGE 15 EAST PINAL COUNTY, ARIZONA



United States Department of the Interior  
 Bureau of Land Management  
 LANDS/RECREATION & PLANNING  
 ONE N CENTRAL AVE  
 PHOENIX, AZ 85004 -2203  
 Phone: 602-417-9200

Receipt

No:

2618624

Transaction #: 2698926	
Date of Transaction: 07/30/2012	
CUSTOMER:	
MARGARET A BOBBITT PO BOX 1565 LAKESIDE, AZ 85929-1565 US	

LINE #	QTY	DESCRIPTION	REMARKS	UNIT PRICE	TOTAL
1	1.00	LOCATABLE MINERALS / MINING CLAIMS-NOT NEW-UNADJUD, ONE AUTH NO. ONLY / MINING CLAIM MONEY RECEIVED CASES: AMC71443/\$3640.00	MAINT 2013/26	- n/a -	3640.00
<b>TOTAL:</b>					<b>\$3,640.00</b>

PAYMENT INFORMATION					
1	AMOUNT:	3640:00	POSTMARKED:	07/26/2012	
	TYPE:	CHECK	RECEIVED:	07/30/2012	
	CHECK NO:	1719			
	NAME:	BOBBITT, MARGARET A PO BOX 1565 LAKESIDE AZ 85929-1565 US			

REMARKS

This receipt was generated by the automated BLM Collections and Billing System and is a paper representation of a portion of the official electronic record contained therein.

AMC 71443

RECORD AS A NOTICE OF INTENT TO HOLD

BOBBITT LIVING TRUST  
MARGARET A. BOBBITT, TRUSTEE  
P. O. Box 1565  
Lakeside, Arizona 85929

Federal Claims Bobbitt Mining Claims  
Located Cottonwood Mining District location  
Is posted in Section 29-30-31 Township 5  
S. Range 15 East Pinal County, Arizona  
B. L. M. Serial numbers from AMC71443 through  
AMC71468. See attached list of names, numbers,  
Etc.. Rental fee for August 31, 2011 to August 31, 2012  
Serial numbers assigned for plan of operations by  
B. L. M. is AMC71465 refer to MM93P-015 (AZA227748)

RECEIVED  
BLM AZ STATE OFFICE  
2011 JUL 29 A 7:36  
PHOENIX, ARIZONA

ENTERED INTO COMPUTER


AUG 01 2011 *FB*

NO. OF CLAIMS 26  
AMOUNT 21640.00  
RECEIPT NO. 2392096  
•INIT. SPB  
\*\* BLM-ASO\*\*

*Margaret A. Bobbitt*  
Margaret A. Bobbitt, Trustee  
Bobbitt Living Trust

State of Arizona  
County of Navajo


Subscribed and Sworn before me by  
Margaret A. Bobbitt, on 7-27-11



*Sandra L. Murphy*  
Notary Public  
DATE EXPIRES: 7-24-2013

Ms. Margaret Bobbitt  
PO Box 1565  
Lakeside, AZ 85929

CERTIFIED MAIL™



7010 2780 0000 2893 8414



1000

85004

U.S. POSTAGE  
PAID  
LAKE SIDE, AZ  
85929  
JUL 27, 11  
AMOUNT

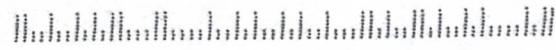
\$5.59

00048071-05

RECEIVED  
STATE OF ARIZONA  
2011 JUL 28 P 10:20  
PHOENIX, ARIZONA

United States Dept. OF THE INTERIOR  
BUREAU OF LAND MANAGEMENT  
LANDS/RECREATION + PLANNING  
ONE N. CENTRAL AVE  
PHOENIX, AZ 85004-2203

8500484414



INTENT TO HOLD

FEDERAL CLAIMS-----BOBBITT SILICA MINE

BOBBITT LIVING TRUST, Margaret A. Bobbitt, Trustee

Claim name and number	Serial number	Date of Filing	Book & Docket	Page
Contention Lode Amended	AMC71443	Aug. 12, 1966	458	435
Contention No.1 Lode Amended	AMC71444	Aug. 12, 1966	458	436
Contention No.2 Lode Amended	AMC71445	Aug. 12, 1966	458	437
I Told You So Lode Amended	AMC71446	Aug. 12, 1966	458	438
Contact Lode Amended	AMC 71447	Aug. 12, 1966	458	434
Look Closer Lode Amended	AMC71448	Aug. 12, 1966	458	439
Outcrop Lode Amended	AMC71449	Aug. 12, 1966	458	440
Javelina Lode	AMC71450	May 28, 1953	79	203
Javelina Ext.No.1 Lode Amended	AMC71451	May 28, 1953	79	204
Javelina Ext.No.2 Lode Amended	AMC71452	May 28, 1953	79	205
Javelina Ext.No.3 Lode Amended	AMC71453	May 28, 1953	79	206
Javelina Ext.No.4 Lode Amended	AMC71454	May 28, 1953	79	207
Javelina Ext.No.5 Lode Amended	AMC71455	May 28, 1953	79	263
Javelina Ext.No.6 Lode	AMC71456	May 3, 1955	126	311
Red Top Lode	AMC71457	Feb. 11, 1955	119	326
Red Rose Lode	AMC71458	Apr. 15, 1955	125	95
Javesilica Lode	AMC71459	Jul. 12, 1972	672	940
Yellow Rose Lode	AMC71460	Dec. 22, 1953	95	263
Limey No. 1 Lode	AMC71461	Apr. 15, 1955	125	91
Limey No. 2 Lode	AMC71462	Apr. 15, 1955	125	92
Gila No. 1 Lode	AMC71463	Apr. 15, 1955	125	93
Gila No. 2 Lode	AMC71464	Apr. 15, 1955	125	94
Silicon Lode	AMC71465	Feb. 8, 1955	119	143
Silicon Ext.No.1 Lode Amended	AMC71466	Apr. 5, 1955	124	56
Silicon Ext.No.2 Lode	AMC71467	Mar. 1, 1955	124	269
Silicon Ext.No.3 Lode	AMC71468	Jul. 12, 1972	672	941

RECEIVED  
 BLM AZ STATE OFFICE  
 2011 JUL 29 A 7:36  
 PHOENIX, ARIZONA

BOBBITT SILICA MINE  
 CLAIMS LOCATED IN COTTONWOOD MINING DISTRICT. LOCATION POSTED IN SECTIONS  
 29-30-31 TOWNSHIP 5 S RANGE 15 EAST PINAL COUNTY, ARIZONA

United States Department of the Interior  
 Bureau of Land Management  
 LANDS/RECREATION & PLANNING  
 ONE N CENTRAL AVE  
 PHOENIX, AZ 85004 -2203  
 Phone: 602-417-9200

Receipt

No:

2392096

Transaction #: 2467172		<b>ENTERED INTO COMPUTER</b>
Date of Transaction: 07/29/2011		
CUSTOMER:		AUG 01 2011 JB
BOBBITT LIVING TRUST PO BOX 1565 LAKESIDE, AZ 85929-1565 US		

LINE #	QTY	DESCRIPTION	REMARKS	UNIT PRICE	TOTAL
1	1.00	LOCATABLE MINERALS / MINING CLAIMS-NOT NEW-UNADJUD, ONE AUTH NO. ONLY / MINING CLAIM MONEY RECEIVED CASES: AMC71443/\$3640.00	MAINT-26	- n/a -	3640.00
<b>TOTAL:</b>					<b>\$3,640.00</b>

PAYMENT INFORMATION					
1	AMOUNT:	3640.00	POSTMARKED:	07/27/2011	
	TYPE:	CHECK	RECEIVED:	07/29/2011	
	CHECK NO:	1590			
	NAME:	BOBBITT, MARGARET A 291 DEER RUN RD LAKESIDE AZ 85929-1565 US			

REMARKS

This receipt was generated by the automated BLM Collections and Billing System and is a paper representation of a portion of the official electronic record contained therein.

AMC 71443

INTENT TO HOLD

FEDERAL CLAIMS-----BOBBITT SILICA MINE

BOBBITT LIVING TRUST, Margaret A. Bobbitt, Trustee

Claim name and number	Serial number	Date of Filing	Book & Docket	Page
Contention Lode Amended	AMC71443	Aug. 12, 1966	458	435
Contention No.1 Lode Amended	AMC71444	Aug. 12, 1966	458	436
Contention No.2 Lode Amended	AMC71445	Aug. 12, 1966	458	437
I Told You So Lode Amended	AMC71446	Aug. 12, 1966	458	438
Contact Lode Amended	AMC 71447	Aug. 12, 1966	458	434
Look Closer Lode Amended	AMC71448	Aug. 12, 1966	458	439
Outcrop Lode Amended	AMC71449	Aug. 12, 1966	458	440
Javelina Lode	AMC71450	May 28, 1953	79	203
Javelina Ext.No.1 Lode Amended	AMC71451	May 28, 1953	79	204
Javelina Ext.No.2 Lode Amended	AMC71452	May 28, 1953	79	205
Javelina Ext.No.3 Lode Amended	AMC71453	May 28, 1953	79	206
Javelina Ext.No.4 Lode Amended	AMC71454	May 28, 1953	79	207
Javelina Ext.No.5 Lode Amended	AMC71455	May 28, 1953	79	263
Javelina Ext.No.6 Lode	AMC71456	May 3, 1955	126	311
Red Top Lode	AMC71457	Feb. 11, 1955	119	326
Red Rose Lode	AMC71458	Apr. 15, 1955	125	95
Javesilica Lode	AMC71459	Jul. 12, 1972	672	940
Yellow Rose Lode	AMC71460	Dec. 22, 1953	93	263
Limey No. 1 Lode	AMC71461	Apr. 15, 1955	125	91
Limey No. 2 Lode	AMC71462	Apr. 15, 1955	125	92
Gila No. 1 Lode	AMC71463	Apr. 15, 1955	125	93
Gila No. 2 Lode	AMC71464	Apr. 15, 1955	125	94
Silicon Lode	AMC71465	Feb. 8, 1955	119	143
Silicon Ext.No.1 Lode Amended	AMC71466	Apr. 5, 1955	124	56
Silicon Ext.No.2 Lode	AMC71467	Mar. 1, 1955	121	269
Silicon Ext.No.3 Lode	AMC71468	Jul. 12, 1972	672	941

BOBBITT SILICA MINE  
CLAIMS LOCATED IN COTTONWOOD MINING DISTRICT. LOCATION POSTED IN SECTIONS  
29-30-31 TOWNSHIP 5 S RANGE 15 EAST PINAL COUNTY, ARIZONA

ENTERED INTO COMPUTER

*MR*  
AUG 04 2010

NO. OF CLAIMS 26  
AMOUNT 3640.00  
RECEIPT NO. 2174576  
INIT. *[Signature]*  
\*\* P.M. ASO \*\*

RECEIVED  
BLM P&Z STATE OFFICE  
2009 JUL 20 A 8:15  
PHOENIX, ARIZONA



RECORD AS A NOTICE OF INTENT TO HOLD

BOBBITT LIVING TRUST  
MARGARET A. BOBBITT, TRUSTEE  
P. O. Box 1565  
Lakeside, Arizona 85929

Federal Claims Bobbitt Mining Claims

Located Cottonwood Mining District location

Is posted in Section 29-30-31 Township 5

S. Range 15 East Pinal County, Arizona

B. L. M. Serial numbers from AMC71443 through


AMC71468. See attached list of names, numbers,

Etc.. Rental fee for August 31, 2010 to August 31, 2011

Serial numbers assigned for plan of operations by


B. L. M. is AMC71465 refer to MM93P-015 (AZA227748)

RECEIVED  
BLM AZ STATE OFFICE  
2010 JUL 20 A 8:15  
PHOENIX, ARIZONA


  
Margaret A. Bobbitt, Trustee  
Bobbitt Living Trust

State of Arizona  
County of Navajo

Subscribed and Sworn before me by  
Margaret A. Bobbitt, on July 16, 2010

  
Notary Public

DATE EXPIRES: Sept. 8, 2010



**United States Department of the Interior**  
**Bureau of Land Management**  
 LANDS/RECREATION & PLANNING  
 ONE N CENTRAL AVE  
 PHOENIX, AZ 85004 -2203  
 Phone:

Receipt

No: 2174506

<b>Transaction #:</b> 2244014 <b>Date of Transaction:</b> 07/21/2010		ENTERED INTO COMPUTER
<b>CUSTOMER:</b>	MARGARET A BOBBITT ✓ 291 DEER RUN RD LAKESIDE, AZ 85929-6923 US	AUG 04 2010 ✓

LINE #	QTY	DESCRIPTION	REMARKS	UNIT PRICE	TOTAL
1	1.00	LOCATABLE MINERALS / MINING CLAIMS-NOT NEW-UNADJUD, ONE AUTH NO. ONLY / MINING CLAIM MONEY RECEIVED <b>CASES: AMC71443/\$3640.00</b>	MAINT-26	- n/a -	3640.00
<b>TOTAL:</b>					<b>\$3,640.00</b> ✓

PAYMENT INFORMATION					
1	<b>AMOUNT:</b>	3640.00	<b>POSTMARKED:</b>	07/16/2010	
	<b>TYPE:</b>	CHECK	<b>RECEIVED:</b>	07/20/2010	
	<b>CHECK NO:</b>	1504			
	<b>NAME:</b>	BOBBITT, MARGARET A 291 DEER RUN RD LAKESIDE AZ 85929-6923 US			

REMARKS

This receipt was generated by the automated BLM Collections and Billing System and is a paper representation of a portion of the official electronic record contained therein.

RECORD AS A NOTICE OF INTENT TO HOLD

BOBBITT LIVING TRUST  
MARGARET A. BOBBITT, TRUSTEE  
P. O. Box 1565  
Lakeside, Arizona 85929

Federal Claims Bobbitt Mining Claims

Located Cottonwood Mining District location

Is posted in Section 29-30-31 Township 5

S. Range 15 East Pinal County, Arizona

B. L. M. Serial numbers from AMC71443 through

AMC71468. See attached list of names, numbers,

Etc.. Rental fee for August 31, 2009 to August 31, 2010

Serial numbers assigned for plan of operations by

B. L. M. is AMC71465 refer to MM93P-015 (AZA227748)


RECEIVED  
BLM AZ STATE OFFICE  
2009 JUL 21 A 8:20  
PHOENIX, ARIZONA

Margaret A. Bobbitt  
Margaret A. Bobbitt, Trustee  
Bobbitt Living Trust

State of Arizona  
County of Navajo

Subscribed and Sworn before me by  
Margaret A. Bobbitt, on 7/15/2009

[Signature]  
Notary Public  
DATE EXPIRES: Nov 28, 2011



ENTERED INTO COMPUTER  
8/3/09 Dgg

INTENT TO HOLD

FEDERAL CLAIMS-----BOBBITT SILICA MINE

BOBBITT LIVING TRUST, Margaret A. Bobbitt, Trustee

Claim name and number	Serial number	Date of Filing	Book & Docket	Page
Contention Lode Amended	AMC71443	Aug. 12, 1966	458	435
Contention No.1 Lode Amended	AMC71444	Aug. 12, 1966	458	436
Contention No.2 Lode Amended	AMC71445	Aug. 12, 1966	458	437
I Told You So Lode Amended	AMC71446	Aug. 12, 1966	458	438
Contact Lode Amended	AMC 71447	Aug. 12, 1966	458	434
Look Closer Lode Amended	AMC71448	Aug. 12, 1966	458	439
Outcrop Lode Amended	AMC71449	Aug. 12, 1966	458	440
Javelina Lode	AMC71450	May 28, 1953	79	203
Javelina Ext.No.1 Lode Amended	AMC71451	May 28, 1953	79	204
Javelina Ext.No.2 Lode Amended	AMC71452	May 28, 1953	79	205
Javelina Ext.No.3 Lode Amended	AMC71453	May 28, 1953	79	206
Javelina Ext.No.4 Lode Amended	AMC71454	May 28, 1953	79	207
Javelina Ext.No.5 Lode Amended	AMC71455	May 28, 1953	79	263
Javelina Ext.No.6 Lode	AMC71456	May 3, 1955	126	311
Red Top Lode	AMC71457	Feb. 11, 1955	119	326
Red Rose Lode	AMC71458	Apr. 15, 1955	125	95
Javesilica Lode	AMC71459	Jul. 12, 1972	672	940
Yellow Rose Lode	AMC71460	Dec. 22, 1953	93	263
Limey No. 1 Lode	AMC71461	Apr. 15, 1955	125	91
Limey No. 2 Lode	AMC71462	Apr. 15, 1955	125	92
Gila No. 1 Lode	AMC71463	Apr. 15, 1955	125	93
Gila No. 2 Lode	AMC71464	Apr. 15, 1955	125	94
Silicon Lode	AMC71465	Feb. 8, 1955	119	143
Silicon Ext.No.1 Lode Amended	AMC71466	Apr. 5, 1955	124	56
Silicon Ext.No.2 Lode	AMC71467	Mar. 1, 1955	121	269
Silicon Ext.No.3 Lode	AMC71468	Jul. 12, 1972	672	941

BOBBITT SILICA MINE

CLAIMS LOCATED IN COTTONWOOD MINING DISTRICT. LOCATION POSTED IN SECTIONS 29-30-31 TOWNSHIP 5 S RANGE 15 EAST PINAL COUNTY, ARIZONA

26

RECEIVED  
 DEPT. OF STATE OFFICE  
 2009 JUL 27 A 8:21  
 TUBAC, ARIZONA

**United States Department of the Interior**

**Bureau of Land Management**  
 BUSINESS & SUPPORT SVCS DIV  
 ONE N CENTRAL AVE SUITE 800  
 PHOENIX, AZ 85004 -4427  
 Phone: (602) 417-9200

Receipt

No:

1964897

<b>Transaction #:</b> 2028686	
<b>Date of Transaction:</b> 07/27/2009	
<b>CUSTOMER:</b>	MARGARET A BOBBITT 291 DEER RUN RD LAKESIDE,AZ 85929-6923 US

LINE #	QTY	DESCRIPTION	REMARKS	UNIT PRICE	TOTAL
1	1.00	LOCATABLE MINERALS / MINING CLAIMS-NOT NEW-UNADJUD,ONE AUTH NO. ONLY / MINING CLAIM MONEY RECEIVED CASES: AMC71443/\$3250.00	MAINT 2010	- n/a -	3250.00
<b>TOTAL:</b>					<b>\$3,250.00</b>

PAYMENT INFORMATION					
1	AMOUNT:	3250.00	POSTMARKED:	07/23/2009	
	TYPE:	CHECK	RECEIVED:	07/27/2009	
	CHECK NO:	1388			
	NAME:	BOBBITT, MARGARET A 291 DEER RUN RD LAKESIDE AZ 85929-6923 US			

REMARKS
FEES INCREASED TO \$140, SHORT PAID BY \$390.00.

This receipt was generated by the automated BLM Collections and Billing System and is a paper representation of a portion of the official electronic record contained therein.

AMC 71443

**United States Department of the Interior**  
**Bureau of Land Management**  
BUSINESS & SUPPORT SVCS DIV  
ONE N CENTRAL AVE SUITE 800  
PHOENIX, AZ 85004 -4427  
Phone: (602) 417-9200

Receipt

No:

1983026

**Transaction #:** 2047105  
**Date of Transaction:** 08/20/2009

**CUSTOMER:** MARGARET A BOBBITT  
291 DEER RUN RD  
LAKESIDE, AZ 85929-6923 US

LINE #	QTY	DESCRIPTION	REMARKS	UNIT PRICE	TOTAL
1	1.00	LOCATABLE MINERALS / MINING CLAIMS-NOT NEW-UNADJUD, ONE AUTH NO. ONLY / MINING CLAIM MONEY RECEIVED CASES: AMC71443/\$390.00	MAINT 2010 (26)	- n/a -	390.00
<b>TOTAL:</b>					<b>\$390.00</b>

PAYMENT INFORMATION					
1	AMOUNT:	390.00	POSTMARKED:	08/18/2009	
	TYPE:	CHECK	RECEIVED:	08/20/2009	
	CHECK NO:	1400			
	NAME:	BOBBITT, MARGARET A 291 DEER RUN RD LAKESIDE AZ 85929-6923 US			

REMARKS

This receipt was generated by the automated BLM Collections and Billing System and is a paper representation of a portion of the official electronic record contained therein.

AMC 71443 - 71468 (26) @ \$15.00 per claim



AMC 71443

RECORD AS A NOTICE OF INTENT TO HOLD

BOBBITT LIVING TRUST  
MARGARET A. BOBBITT, TRUSTEE  
P. O. Box 1565  
Lakeside, Arizona 85929

Federal Claims Bobbitt Mining Claims

Located Cottonwood Mining District location

Is posted in Sections 29-30-31 Township 5

S. Range 15 East Pinal County, Arizona

B. L. M. Serial numbers from AMC71443 through

AMC71468. See attached list of names, numbers,

Etc.. Rental fee for August 31, 2008 to August 31, 2009

Serial numbers assigned for plan of operations by

B. L. M. is AMC71465 refer to MM93P-015 (AZA227748)

BLM STATE OFFICE  
2008 JUL 29 A 7:25  
PHOENIX, ARIZONA

ENTERED INTO COMPUTER  
AUG 05 2008 *FB*

*Margaret A Bobbitt*  
Margaret A. Bobbitt, Trustee  
Bobbitt Living Trust

State of Arizona  
County of Navajo



Subscribed and Sworn before me by  
Margaret A. Bobbitt, on *July 25, 2008*

*Ada Erickson*  
Notary Public  
DATE: *Jan 28, 2009*  
*EF picos*

INTENT TO HOLD

FEDERAL CLAIMS-----BOBBITT

BOBBITT LIVING TRUST, Margaret A. Bobbitt, Trustee

Claim name and number	Serial number	Date of Filing	Book & Docket	Page
Contention Lode Amended	AMC71443	Aug. 12, 1966	458	435
Contention No.1 Lode Amended	AMC71444	Aug. 12, 1966	458	436
Contention No.2 Lode Amended	AMC71445	Aug. 12, 1966	458	437
I Told You So Lode Amended	AMC71446	Aug. 12, 1966	458	438
Contact Lode Amended	AMC 71447	Aug. 12, 1966	458	434
Look Closer Lode Amended	AMC71448	Aug. 12, 1966	458	439
Outcrop Lode Amended	AMC71449	Aug. 12, 1966	458	440
Javelina Lode	AMC71450	May 28, 1953	79	203
Javelina Ext.No.1 Lode Amended	AMC71451	May 28, 1953	79	204
Javelina Ext.No.2 Lode Amended	AMC71452	May 28, 1953	79	205
Javelina Ext.No.3 Lode Amended	AMC71453	May 28, 1953	79	206
Javelina Ext.No.4 Lode Amended	AMC71454	May 28, 1953	79	207
Javelina Ext.No.5 Lode Amended	AMC71455	May 28, 1953	79	263
Javelina Ext.No.6 Lode	AMC71456	May 3, 1955	126	311
Red Top Lode	AMC71457	Feb. 11, 1955	119	326
Red Rose Lode	AMC71458	Apr. 15, 1955	125	95
Javesilica Lode	AMC71459	Jul. 12, 1972	672	940
Yellow Rose Lode	AMC71460	Dec. 22, 1953	93	263
Limey No. 1 Lode	AMC71461	Apr. 15, 1955	125	91
Limey No. 2 Lode	AMC71462	Apr. 15, 1955	125	92
Gila No. 1 Lode	AMC71463	Apr. 15, 1955	125	93
Gila No. 2 Lode	AMC71464	Apr. 15, 1955	125	94
Silicon Lode	AMC71465	Feb. 8, 1955	119	143
Silicon Ext.No.1 Lode Amended	AMC71466	Apr. 5, 1955	124	56
Silicon Ext.No.2 Lode	AMC71467	Mar. 1, 1955	121	269
Silicon Ext.No.3 Lode	AMC71468	Jul. 12, 1972	672	941

BOBBITT SILICA MINE

CLAIMS LOCATED IN COTTONWOOD MINING DISTRICT. LOCATION POSTED IN SECTIONS 29-30-31 TOWNSHIP 5 S RANGE 15 EAST PINAL COUNTY, ARIZONA

ENTERED INTO COMPUTER

AUG 05 2008

RB

PHOENIX, ARIZONA

2008 JUL 29 A 7 25



**United States Department of the Interior**

**Bureau of Land Management**  
 BUSINESS & SUPPORT SVCS DIV  
 ONE N CENTRAL AVE SUITE 800  
 PHOENIX, AZ 85004 -4427  
 Phone: (602) 417-9200

Receipt

No: 1750264

Transaction #: 1807495		<b>ENTERED INTO COMPUTER</b>
Date of Transaction: 07/29/2008		
CUSTOMER:	MARGARET A BOBBITT BOBBITT LIVING TRUST PO BOX 1565 LAKESIDE, AZ 85929	AUG 05 2008 <i>PB + VERIFIED</i>

LINE #	QTY	DESCRIPTION	REMARKS	UNIT PRICE	TOTAL
1	1.00	LOCATABLE MINERALS / MINING CLAIMS-NOT NEW-UNADJUD, ONE AUTH NO. ONLY / MINING CLAIM MONEY RECEIVED (455) CASES: AMC71443/\$3250.00	NOI/MAINT 2009	26 ct - n/a -	3250.00
<b>TOTAL:</b>					<b>\$3,250.00</b>

PAYMENT INFORMATION					
1	AMOUNT:	\$3,250.00	POSTMARKED:	7/25/08 0:00	
	TYPE:	CHECK	RECEIVED:	07/29/2008	
	CHECK NO:	1249			
	NAME:	BOBBITT, MARGARET A PO BOX 1565 LAKESIDE AZ 85929			

REMARKS

This receipt was generated by the automated BLM Collections and Billing System and is a paper representation of a portion of the official electronic record contained therein.

*Lead*  
 [71443] 71443-468 *26 ct*

Message:

26 ROWS RETRIEVED

~~ENTERED INTO COMPUTER~~  
= VERIFIED =

CBS Export Results Report <sup>AUG 05 2008 (B)</sup>

Include Resolved Records

Record Status

- Error Records (E/M/I)
- Accepted Records (A/W)
- "On Hold" Records (H)
- All Records (for s/n or receipt nr)
- Exported, No Results From CBS
- New (not yet exported)

Search Criteria Responsible Area (Error)

Enter export Date (mm/dd/yyyy)   User (U,X)

Serial Number match (optional)   Programmer (P,X)

Receipt Nr (optional)   All (U,P,X)

Export Nr (exclusive)

LR2000 User (defaults to login)

[User Guide](#)

	Resend?	Export Nr	A/D	Serial Nr	Mult	Code	\$ Amount	Remarks	Receipt Nr	LR2000 User	#Msg	Resolved
1	<input type="checkbox"/>	1792395	A	AMC71443		582	125.00	2009	1750264	P5BROWN		

AMC 71443

RECORD AS A NOTICE OF INTENT TO HOLD

MARY F. BOBBITT  
P. O. BOX 1565  
Lakeside, Arizona 85929

Federal Claims Bobbitt Mining Claims

Located Cottonwood Mining District location

Is posted in Sections 29-30-31 Township 5

S. Range 15 East Pinal County, Arizona

B. L. M. Serial numbers from AMC71443 through

AMC71468. See attached list of names, numbers,

Etc.. Rental fee for August 31, 2007 to August 31, 2008

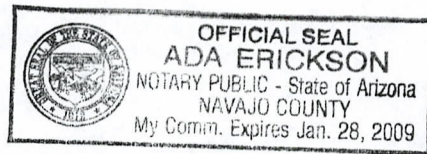
Serial numbers assigned for plan of operations by

B. L. M. is AMC71465 refer to MM93P-015 (AZA227748)

RECEIVED  
B.L.M. AZ STATE OFFICE  
2007 AUG - 2 A 8: 37  
PHOENIX, ARIZONA

Mary F. Bobbitt  
Mary F. Bobbitt

State of Arizona  
County of Navajo



Subscribed and Sworn before me by  
Mary F. Bobbitt, on July 30, 2007

Ada Erickson  
Notary Public  
Date: July 30, 2007

INTENT TO HOLD

FEDERAL CLAIMS -----BOBBITT

Mary F. Bobbitt

<u>Claim name and number</u>	<u>Serial number</u>	<u>Date of Filing</u>	<u>Book &amp; Docket</u>	<u>Page</u>
Contention Lode Amended	AMC 71443	Aug. 12, 1966	458	435
Contention No.1 Lode Amended	AMC 71444	Aug. 12, 1966	458	436
Contention No.2 Lode Amended	AMC 71445	Aug. 12, 1966	458	437
I Told You So Lode Amended	AMC 71446	Aug. 12, 1966	458	438
Contact Lode Amended	AMC 71447	Aug. 12, 1966	458	434
Look Closer Lode Amended	AMC 71448	Aug. 12, 1966	458	439
Outcrop Lode Amended	AMC 71449	Aug. 12, 1966	458	440
Javelina Lode	AMC 71450	May 28, 1953	79	203
Javelina Ext. No.1 Lode Amended	AMC 71451	May 28, 1953	79	204
Javelina Ext. No.2 Lode Amended	AMC 71452	May 28, 1953	79	205
Javelina Ext. No.3 Lode Amended	AMC 71453	May 28, 1953	79	206
Javelina Ext. No.4 Lode Amended	AMC 71454	May 28, 1953	79	207
Javelina Ext. No.5 Lode Amended	AMC 71455	May 28, 1953	79	263
Javelina Ext. No.6 Lode	AMC 71456	May 3, 1955	126	311
Red Top Lode	AMC 71457	Feb. 11, 1955	119	326
Red Rose Lode	AMC 71458	Apr. 15, 1955	125	95
Javesilica Lode	AMC 71459	Jul. 12, 1972	672	940
Yellow Rose Lode	AMC 71460	Dec. 22, 1953	93	263
Limey No. 1 Lode	AMC 71461	Apr. 15, 1955	125	91
Limey No. 2 Lode	AMC 71462	Apr. 15, 1955	125	92
Gila No. 1 Lode	AMC 71463	Apr. 15, 1955	125	93
Gila No. 2 Lode	AMC 71464	Apr. 15, 1955	125	94
Silicon Lode	AMC 71465	Feb. 8, 1955	119	143
Silicon Ext.No.1 Lode Amended	AMC 71466	Apr. 5, 1955	124	56
Silicon Ext.No.2 Lode	AMC 71467	Mar. 1, 1955	121	269
Silicon Ext.No.3 Lode	AMC 71468	Jul. 12, 1972	672	941

BOBBITT SILICA MINE

CLAIMS LOCATED IN COTTONWOOD MINING DISTRICT. LOCATION POSTED IN SECTIONS  
29-30-31 TOWNSHIP 5 S RANGE 15 EAST PINAL COUNTY, ARIZONA



RECEIVED  
B.L.M. AZ STATE OFFICE  
2001 AUG -2 A 8:31  
PHOENIX, ARIZONA

**United States Department of the Interior**

**Bureau of Land Management**  
 BUSINESS & SUPPORT SVCS DIV  
 ONE N CENTRAL AVE SUITE 800  
 PHOENIX, AZ 85004 -4427  
 Phone: (602) 417-9200

Receipt

No:

1536020

Transaction #: 1587209		<b>ENTERED INTO COMPUTER</b>
Date of Transaction: 08/02/2007		
CUSTOMER:	MARY F BOBBITT PO BOX 1565 LAKESIDE, AZ 85929	AUG 14 2007 PB <i>VERIFIED</i>

LINE #	QTY	DESCRIPTION	REMARKS	UNIT PRICE	TOTAL
1	1.00	LOCATABLE MINERALS / MINING CLAIMS-NOT NEW-UNADJUD, ONE AUTH NO. ONLY / MINING CLAIM MONEY RECEIVED (455) CASES: AMC71443/\$3250.00	MAINT 2008 (26)	- n/a -	3250.00
<b>TOTAL:</b>					<b>\$3,250.00</b>

PAYMENT INFORMATION					
1	AMOUNT:	\$3,250.00	POSTMARKED:	7/30/07 0:00	
	TYPE:	CHECK	RECEIVED:	08/02/2007	
	CHECK NO:	1537			
	NAME:	BOBBIT, MARY F PO BOX 1565 LAKESIDE AZ 85929			

REMARKS

This receipt was generated by the automated BLM Collections and Billing System and is a paper representation of a portion of the official electronic record contained therein.

**Message:**

26 ROWS RETRIEVED

**CBS Export Results Report**

Include Resolved Records

**Record Status**

- Error Records (E/M/I)
- Accepted Records (A/W)
- "On Hold" Records (H)
- All Records (for s/n or receipt nr)
- Exported, No Results From CBS
- New (not yet exported)

**Search Criteria**

Enter export Date (mm/dd/yyyy) ALL  
Serial Number match (optional)  
Receipt Nr (optional) 1536020  
Export Nr (exclusive)  
LR2000 User (defaults to login) ALL

**Responsible Area (Errors Only)**

- User (U,X)
- Programmer (P,X)
- All (U,P,X)

Query

Reset

[User Guide](#)

	Resend?	Export Nr	A/D	Serial Nr	Mult	Code	\$ Amount	Remarks	Receipt Nr	LR2000 User	#Msg	Resolved?	OK	Stat	A
1	<input type="checkbox"/>	1327628	A	AMC71443		582	125.00	2008	1536020	P5BROWN		<input type="checkbox"/>			

RECORD AS A NOTICE OF INTENT TO HOLD

AMC 71443

MARY F. BOBBITT  
P. O. BOX 1565  
Lakeside, Arizona 85929

Federal Claims Bobbitt Mining Claims

Located Cottonwood Mining District location

Is posted in Sections 29-30-31 Township 5

S. Range 15 East Pinal County, Arizona

B. L. M. Serial numbers from AMC71443 through

AMC71468. See attached list of names, numbers,

Etc.. Rental fee for August 31, 2006 to August 31, 2007

Serial numbers assigned for plan of operations by

B. L. M. is AMC71465 refer to MM93P-015 (AZA227748)

Mary F. Bobbitt  
Mary F. Bobbitt

State of Arizona  
County of Navajo

Subscribed and Sworn before me by  
Mary F. Bobbitt, on 7/24/06

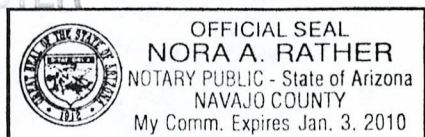
Nora A. Rather  
Notary Public  
Date: 7/24/06

ARIZONA  
STATE OFFICE  
PHOENIX, ARIZONA

2006 JUL 25 P 2:15

RECEIVED  
BUREAU OF  
LAND MANAGEMENT

ENTERED IN COMPUTER  
RE 7/28/06



INTENT TO HOLD

FEDERAL CLAIMS -----BOBBITT

Mary F. Bobbitt

<u>Claim name and number</u>	<u>Serial number</u>	<u>Date of Filing</u>	<u>Book &amp; Docket</u>	<u>Page</u>
Contention Lode Amended	AMC 71443	Aug. 12, 1966	458	435
Contention No.1 Lode Amended	AMC 71444	Aug. 12, 1966	458	436
Contention No.2 Lode Amended	AMC 71445	Aug. 12, 1966	458	437
I Told You So Lode Amended	AMC 71446	Aug. 12, 1966	458	438
Contact Lode Amended	AMC 71447	Aug. 12, 1966	458	434
Look Closer Lode Amended	AMC 71448	Aug. 12, 1966	458	439
Outcrop Lode Amended	AMC 71449	Aug. 12, 1966	458	440
Javelina Lode	AMC 71450	May 28, 1953	79	203
Javelina Ext. No.1 Lode Amended	AMC 71451	May 28, 1953	79	204
Javelina Ext. No.2 Lode Amended	AMC 71452	May 28, 1953	79	205
Javelina Ext. No.3 Lode Amended	AMC 71453	May 28, 1953	79	206
Javelina Ext. No.4 Lode Amended	AMC 71454	May 28, 1953	79	207
Javelina Ext. No.5 Lode Amended	AMC 71455	May 28, 1953	79	263
Javelina Ext. No.6 Lode	AMC 71456	May 3, 1955	126	311
Red Top Lode	AMC 71457	Feb. 11, 1955	119	326
Red Rose Lode	AMC 71458	Apr. 15, 1955	125	95
Javesilica Lode	AMC 71459	Jul. 12, 1972	672	940
Yellow Rose Lode	AMC 71460	Dec. 22, 1953	93	263
Limey No. 1 Lode	AMC 71461	Apr. 15, 1955	125	91
Limey No. 2 Lode	AMC 71462	Apr. 15, 1955	125	92
Gila No. 1 Lode	AMC 71463	Apr. 15, 1955	125	93
Gila No. 2 Lode	AMC 71464	Apr. 15, 1955	125	94
Silicon Lode	AMC 71465	Feb. 8, 1955	119	143
Silicon Ext.No.1 Lode Amended	AMC 71466	Apr. 5, 1955	124	56
Silicon Ext.No.2 Lode	AMC 71467	Mar. 1, 1955	121	269
Silicon Ext.No.3 Lode	AMC 71468	Jul. 12, 1972	672	941

**BOBBITT SILICA MINE**

CLAIMS LOCATED IN COTTONWOOD MINING DISTRICT. LOCATION POSTED IN SECTIONS 29-30-31 TOWNSHIP 5 S RANGE 15 EAST PINAL COUNTY, ARIZONA

ARIZONA  
STATE OFFICE  
PHOENIX, ARIZONA

2006 JUL 25 P 2: 15

RECEIVED  
BUREAU OF  
LAND MANAGEMENT

ENTERED IN COMPUTER

RE 7/28/06

26  
AS



**United States Department of the Interior**  
**Bureau of Land Management**  
 BUSINESS & SUPPORT SVCS DIV  
 ONE N CENTRAL AVE  
 PHOENIX, AZ 85004 -2203  
 Phone: (602) 417-9200

Receipt

No: 1321604

<b>Transaction #:</b> 1366409	
<b>Date of Transaction:</b> 07/25/2006	
<b>CUSTOMER:</b>	MARY F BOBBITT PO BOX 1565 LAKESIDE, AZ 85929

LINE #	QTY	DESCRIPTION	REMARKS	UNIT PRICE	TOTAL
1	1.00	LOCATABLE MINERALS / MINING CLAIMS-NOT NEW-UNADJUD, ONE AUTH NO. ONLY / MINING CLAIM MONEY RECEIVED (455) CASES: AMC71443/\$3250.00	MAINT 2007 (26)	- n/a -	3250.00
<b>TOTAL:</b>					<b>\$3,250.00</b>

PAYMENT INFORMATION					
1	AMOUNT:	\$3,250.00	POSTMARKED:	07/24/2006	
	TYPE:	CHECK	RECEIVED:	07/25/2006	
	CHECK NO:	1406			
	NAME:	BOBBITT, MARY F PO BOX 1565 LAKESIDE AZ 85929			

REMARKS

This receipt was generated by the automated BLM Collections and Billing System and is a paper representation of a portion of the official electronic record contained therein.

ENTERED IN COMPUTER  
 7/28/06 RE

RECORD AS A NOTICE OF INTENT TO HOLD

MARY F. BOBBITT  
P. O. Box 1565  
Lakeside, Arizona 85929

Federal Claims Bobbitt Mining Claims

Located Cottonwood Mining District location

Is posted in Sections 29-30-31 Township 5

S. Range 15 East Pinal County, Arizona

B.L.M. Serial numbers from AMC71443 through

AMC71468. See attached list of names, numbers

Etc.. Rental fee for August 31, 2005 to August 31, 2006

Serial numbers assigned for plan of operations by

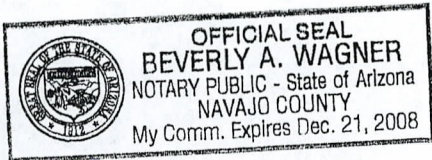
B.L.M. is AMC71465 refer to MM93P-015 (AZA227748)

RECEIVED  
BUREAU OF  
LAND MANAGEMENT  
2005 JUL 20 P 12: 28  
ARIZONA  
STATE OFFICE  
PHOENIX, ARIZONA

Mary F. Bobbitt  
Mary F. Bobbitt

State of Arizona  
County of Navajo

Subscribed and Sworn before me by  
Mary F. Bobbitt, on July 18, 2005.



Beverly A. Wagner  
Notary Public  
Date: 12-21-08

INTENT TO HOLD

FEDERAL CLAIMS -----BOBBITT

Mary F. Bobbitt

<u>Claim name and number</u>	<u>Serial number</u>	<u>Date of Filing</u>	<u>Book &amp; Docket</u>	<u>Page</u>
Contention Lode Amended	AMC 71443	Aug. 12, 1966	458	435
Contention No.1 Lode Amended	AMC 71444	Aug. 12, 1966	458	436
Contention No.2 Lode Amended	AMC 71445	Aug. 12, 1966	458	437
I Told You So Lode Amended	AMC 71446	Aug. 12, 1966	458	438
Contact Lode Amended	AMC 71447	Aug. 12, 1966	458	434
Look Closer Lode Amended	AMC 71448	Aug. 12, 1966	458	439
Outcrop Lode Amended	AMC 71449	Aug. 12, 1966	458	440
Javelina Lode	AMC 71450	May 28, 1953	79	203
Javelina Ext. No.1 Lode Amended	AMC 71451	May 28, 1953	79	204
Javelina Ext. No.2 Lode Amended	AMC 71452	May 28, 1953	79	205
Javelina Ext. No.3 Lode Amended	AMC 71453	May 28, 1953	79	206
Javelina Ext. No.4 Lode Amended	AMC 71454	May 28, 1953	79	207
Javelina Ext. No.5 Lode Amended	AMC 71455	May 28, 1953	79	263
Javelina Ext. No.6 Lode	AMC 71456	May 3, 1955	126	311
Red Top Lode	AMC 71457	Feb. 11, 1955	119	326
Red Rose Lode	AMC 71458	Apr. 15, 1955	125	95
Javesilica Lode	AMC 71459	Jul. 12, 1972	672	940
Yellow Rose Lode	AMC 71460	Dec. 22, 1953	93	263
Limey No. 1 Lode	AMC 71461	Apr. 15, 1955	125	91
Limey No. 2 Lode	AMC 71462	Apr. 15, 1955	125	92
Gila No. 1 Lode	AMC 71463	Apr. 15, 1955	125	93
Gila No. 2 Lode	AMC 71464	Apr. 15, 1955	125	94
Silicon Lode	AMC 71465	Feb. 8, 1955	119	143
Silicon Ext.No.1 Lode Amended	AMC 71466	Apr. 5, 1955	124	56
Silicon Ext.No.2 Lode	AMC 71467	Mar. 1, 1955	121	269
Silicon Ext.No.3 Lode	AMC 71468	Jul. 12, 1972	672	941

BOBBITT SILICA MINE

CLAIMS LOCATED IN COTTONWOOD MINING DISTRICT. LOCATION POSTED IN SECTIONS  
29-30-31 TOWNSHIP 5 S RANGE 15 EAST PINAL COUNTY, ARIZONA

RECEIVED  
BUREAU OF  
LAND MANAGEMENT  
2005 JUL 20 P 12: 28  
ARIZONA  
STATE OFFICE  
PHOENIX, ARIZONA

20

26

**United States Department of the Interior  
Bureau of Land Management**

BUSINESS & SUPPORT SVCS DIV  
222 N CENTRAL AVE  
PHOENIX, AZ 85004 -2203  
Phone: (602) 417-9200

Receipt	
No:	1113679

**Transaction #:** 1152444  
**Date of Transaction:** 07/20/2005

**CUSTOMER:** MARY F BOBBITT  
PO BOX 1565  
LAKESIDE, AZ 85929

LINE #	QTY	DESCRIPTION	REMARKS	UNIT PRICE	TOTAL
1	1.00	LOCATABLE MINERALS / MINING CLAIMS-NOT NEW-UNADJUD, ONE AUTH NO. ONLY / MINING CLAIM MONEY RECEIVED (455) <b>CASES:</b> AMC71443/\$3640.00	MAIN 2006 (26)	- n/a -	3640.00
<b>TOTAL:</b>					<b>\$3,640.00</b>

PAYMENT INFORMATION			
1	AMOUNT:	\$3,640.00	POSTMARKED: 07/18/2005
	TYPE:	CHECK	RECEIVED: 07/20/2005
	CHECK NO:	1260	
	NAME:	BOBBITT, MARY F PO BOX 1565 LAKESIDE AZ 85929	

REMARKS

This receipt was generated by the automated BLM Collections and Billing System and is a paper representation of a portion of the official electronic record contained therein.

*Over paid?*

Amc 71443

RECORD AS A NOTICE OF INTENT TO HOLD

MARY F. BOBBITT  
P. O. BOX 1565  
LAKESIDE, ARIZONA 85929

Federal Claims Bobbitt Mining Claims  
Located Cottonwood Mining District location  
Is posted in Sections 29-30-31 Township 5  
S. Range 15 East Pinal County, Arizona  
B.L.M. Serial numbers from AMC71443 through  
AMC71468. See attached list of names, numbers  
Etc.. Rental fee for August 31, 2004 to August 31, 2005  
Serial numbers assigned for plan of operation by  
B.L.M. is AMC71465 refer to MM93P-015 (AZA227748)

RECEIVED  
BUREAU OF  
LAND MANAGEMENT  
2004 JUL 28 A 9: 28  
ARIZONA  
STATE OFFICE  
PHOENIX, ARIZONA

*Mary F. Bobbitt*

Mary F. Bobbitt

STATE OF ARIZONA  
COUNTY OF NAVAJO

Subscribed and Sworn before Me by  
MARY F. BOBBITT on July 23, 2004.

*Beverly A. Rankin*  
NOTARY PUBLIC *per: Beverly A. Rankin*



DATE: July 23, 2004

ENTERED INTO COMPUTER

8/26/04

INTENT TO HOLD

FEDERAL CLAIMS -----BOBBITT

Mary F. Bobbitt

<u>Claim name and number</u>	<u>Serial number</u>	<u>Date of Filing</u>	<u>Book &amp; Docket</u>	<u>Page</u>
Contention Lode Amended	AMC 71443	Aug. 12, 1966	458	435
Contention No.1 Lode Amended	AMC 71444	Aug. 12, 1966	458	436
Contention No.2 Lode Amended	AMC 71445	Aug. 12, 1966	458	437
I Told You So Lode Amended	AMC 71446	Aug. 12, 1966	458	438
Contact Lode Amended	AMC 71447	Aug. 12, 1966	458	434
Look Closer Lode Amended	AMC 71448	Aug. 12, 1966	458	439
Outcrop Lode Amended	AMC 71449	Aug. 12, 1966	458	440
Javelina Lode	AMC 71450	May 28, 1953	79	203
Javelina Ext. No.1 Lode Amended	AMC 71451	May 28, 1953	79	204
Javelina Ext. No.2 Lode Amended	AMC 71452	May 28, 1953	79	205
Javelina Ext. No.3 Lode Amended	AMC 71453	May 28, 1953	79	206
Javelina Ext. No.4 Lode Amended	AMC 71454	May 28, 1953	79	207
Javelina Ext. No.5 Lode Amended	AMC 71455	May 28, 1953	79	263
Javelina Ext. No.6 Lode	AMC 71456	May 3, 1955	126	311
Red Top Lode	AMC 71457	Feb. 11, 1955	119	326
Red Rose Lode	AMC 71458	Apr. 15, 1955	125	95
Javesilica Lode	AMC 71459	Jul. 12, 1972	672	940
Yellow Rose Lode	AMC 71460	Dec. 22, 1953	93	263
Limey No. 1 Lode	AMC 71461	Apr. 15, 1955	125	91
Limey No. 2 Lode	AMC 71462	Apr. 15, 1955	125	92
Gila No. 1 Lode	AMC 71463	Apr. 15, 1955	125	93
Gila No. 2 Lode	AMC 71464	Apr. 15, 1955	125	94
Silicon Lode	AMC 71465	Feb. 8, 1955	119	143
Silicon Ext.No.1 Lode Amended	AMC 71466	Apr. 5, 1955	124	56
Silicon Ext.No.2 Lode	AMC 71467	Mar. 1, 1955	121	269
Silicon Ext.No.3 Lode	AMC 71468	Jul. 12, 1972	672	941

BOBBITT SILICA MINE

CLAIMS LOCATED IN COTTONWOOD MINING DISTRICT. LOCATION POSTED IN SECTIONS 29-30-31 TOWNSHIP 5 S RANGE 15 EAST PINAL COUNTY, ARIZONA

ARIZONA  
STATE OFFICE  
PHOENIX, ARIZONA

2004 JUL 28 A 9: 28

RECEIVED  
BUREAU OF  
LAND MANAGEMENT

**United States Department of the Interior**  
**Bureau of Land Management**  
 BUSINESS & SUPPORT SVCS DIV  
 222 N CENTRAL AVE  
 PHOENIX, AZ 85004 -2203  
 Phone: (602) 417-9200

Receipt	
No:	916947

**Transaction #:** 950936  
**Date of Transaction:** 07/28/2004

<b>CUSTOMER:</b>	MARY F BOBBITT PO BOX 1565 LAKESIDE, AZ 85929
------------------	---

LINE #	QTY	DESCRIPTION	REMARKS	UNIT PRICE	TOTAL
1	1.00	LOCATABLE MINERALS / MINING CLAIMS-NOT NEW-UNADJUD, ONE AUTH NO. ONLY / MINING CLAIM MONEY RECEIVED (455) <b>CASES: AMC71443/\$2600.00</b>	MAINT 2005 - 26	- n/a -	2600.00
<b>TOTAL:</b>					<b>\$2,600.00</b>

PAYMENT INFORMATION			
1	<b>AMOUNT:</b>	\$2,600.00	<b>POSTMARKED:</b> 07/23/2004
	<b>TYPE:</b>	CHECK	<b>RECEIVED:</b> 07/28/2004
	<b>CHECK NO:</b>	1159	
	<b>NAME:</b>	BOBBITT, MARY F PO BOX 1565 LAKESIDE AZ 85929	

REMARKS

This receipt was generated by the automated BLM Collections and Billing System and is a paper representation of a portion of the official electronic record contained therein.

copy

INTENT TO HOLD

FEDERAL CLAIMS -----BOBBITT

Mary F. Bobbitt

<u>Claim name and number</u>	<u>Serial number</u>	<u>Date of Filing</u>	<u>Book &amp; Docket</u>	<u>Page</u>
Contention Lode Amended	AMC 71443	Aug. 12, 1966	458	435
Contention No.1 Lode Amended	AMC 71444	Aug. 12, 1966	458	436
Contention No.2 Lode Amended	AMC 71445	Aug. 12, 1966	458	437
I Told You So Lode Amended	AMC 71446	Aug. 12, 1966	458	438
Contact Lode Amended	AMC 71447	Aug. 12, 1966	458	434
Look Closer Lode Amended	AMC 71448	Aug. 12, 1966	458	439
Outcrop Lode Amended	AMC 71449	Aug. 12, 1966	458	440
Javelina Lode	AMC 71450	May 28, 1953	79	203
Javelina Ext. No.1 Lode Amended	AMC 71451	May 28, 1953	79	204
Javelina Ext. No.2 Lode Amended	AMC 71452	May 28, 1953	79	205
Javelina Ext. No.3 Lode Amended	AMC 71453	May 28, 1953	79	206
Javelina Ext. No.4 Lode Amended	AMC 71454	May 28, 1953	79	207
Javelina Ext. No.5 Lode Amended	AMC 71455	May 28, 1953	79	263
Javelina Ext. No.6 Lode	AMC 71456	May 3, 1955	126	311
Red Top Lode	AMC 71457	Feb. 11, 1955	119	326
Red Rose Lode	AMC 71458	Apr. 15, 1955	125	95
Javesilica Lode	AMC 71459	Jul. 12, 1972	672	940
Yellow Rose Lode	AMC 71460	Dec. 22, 1953	93	263
Limey No. 1 Lode	AMC 71461	Apr. 15, 1955	125	91
Limey No. 2 Lode	AMC 71462	Apr. 15, 1955	125	92
Gila No. 1 Lode	AMC 71463	Apr. 15, 1955	125	93
Gila No. 2 Lode	AMC 71464	Apr. 15, 1955	125	94
Silicon Lode	AMC 71465	Feb. 8, 1955	119	143
Silicon Ext.No.1 Lode Amended	AMC 71466	Apr. 5, 1955	124	56
Silicon Ext.No.2 Lode	AMC 71467	Mar. 1, 1955	121	269
Silicon Ext.No.3 Lode	AMC 71468	Jul. 12, 1972	672	41

BOBBITT SILICA MINE  
 CLAIMS LOCATED IN COTTONWOOD MINING DISTRICT. LOCATION POSTED IN SECTION 29-30-31 TOWNSHIP 5 S RANGE 15 EAST PINAL COUNTY, ARIZONA

PHOENIX, ARIZONA

2004 NOV 26 PM 12:36

RECEIVED B.L.M. AZ STATE OFFICE

ARIZONA STATE OFFICE PHOENIX, ARIZONA

2004 JUL 28 A 9:28

BUREAU OF LAND MANAGEMENT

ENTERED INTO COMPUTER

12/6/04 AB



November 22, 2004

U.S. Dept. of the Interior  
Bureau of Land Management  
Arizona State Office  
222 North Central Avenue  
Phoenix, Arizona 85004

ATTN: Ivy J. Garcia  
Group Administrator  
Lands/Minerals Adjudication and Withdrawals

RE: AMC71443 through AMC71468

Enclosed is check number 1189, in the amount of \$650.00. This is for the 26 claims, at the additional fee of \$25.00 per claim, for assessment year 2005.

Please see attached copies of the Notice of Intent to Hold, which were sent to your office on July 23, 2004. These pages contain the numbers and the names of the claims involved.

I did not receive any notice that the assessment fees were being raised for this coming year. The correct address for any correspondence to me should be Mary F. Bobbitt, P. O. Box 1565, Lakeside, Arizona 85929. My phone number is 928-368-9084.

Sincerely

*Mary F. Bobbitt*

Mary F. Bobbitt  
P. O. Box 1565  
Lakeside, Arizona 85929

RECEIVED  
BUREAU OF  
LAND MANAGEMENT

2004 NOV 26 P 12: 57

ARIZONA  
STATE OFFICE  
PHOENIX, ARIZONA



# United States Department of the Interior



BUREAU OF LAND MANAGEMENT  
Arizona State Office  
222 North Central Avenue  
Phoenix, AZ 85004  
www.az.blm.gov

*copy*

In Reply Refer To:  
3800 (AZ-933)  
AMC71443

November 3, 2004

CERTIFIED MAIL - RETURN RECEIPT REQUESTED # 7003 0500 0001 5254 2596

~~CONTRACT ADDRESS~~  
DECISION

~~BOBBITT MARY F  
6200 E HAWTHORNE  
TUCSON, AZ 85711~~

AMC71443 - 71468

✓  
P.O. Box 1565  
LAKEVIEW, AZ  
85929

~~BOBBITT ALLEN  
BOX 554  
HAYDEN, AZ 85235~~

### Additional Fees Required

Your maintenance fee payment for the 2005 assessment year, in the amount of \$100.00 per claim, has been received.

In accordance with 30 U.S.C. 28j(c)(3), 43 CFR 3834, the maintenance fees for mining claims have increased from \$100.00 per claim to \$125.00 per claim. Insufficient payment of the annual maintenance fee for the 2005 assessment year is a curable defect. Therefore you are required to submit a supplemental payment in the amount of \$25.00 per claim within 30 days of receipt of this Decision or your claim(s) will be declared forfeited.

Please include your Arizona Mining Claim (AMC) serial number(s) and claim name(s) when submitting the additional fees.

Sincerely,


Ivy J. Garcia  
Group Administrator,  
Lands/Minerals Adjudication and Withdrawals

RECEIVED  
B.L.M. AZ STATE OFFICE  
2004 NOV 26 P 12:36  
PHOENIX, ARIZONA

*COPY*

*Receipt*


United States Department of the Interior  
Bureau of Land Management  
BUSINESS & SUPPORT SVCS DIV  
222 N CENTRAL AVE  
PHOENIX, AZ 85004 -2203  
Phone: (602) 417-9200



Transaction #: 950936

Date of Transaction: 07/28/2004

# *916947*



MARY F BOBBITT  
PO BOX 1565  
LAKESIDE, AZ 85929

*CUSTOMER*

LINE #	QTY	DESCRIPTION	REMARKS	UNIT PRICE	TOTAL
1	1.00	LOCATABLE MINERALS / MINING CLAIMS-NOT NEW-UNADJUD, ONE AUTH NO. ONLY / MINING CLAIM MONEY RECEIVED (455) CASES: AMC71443/\$2600.00	MAINT 2005 - 26	- n/a -	
<b>TOTAL:</b>					

*2600.00*

*AMT TYPE CH # NAME*

	\$2,600.00	<i>Post Rec.</i>		07/23/2004
	CHECK			07/28/2004
	1159			
	BOBBITT, MARY F PO BOX 1565 LAKESIDE AZ 85929			

This receipt was generated by the automated BLM Collections and Billing System and is a paper representation of a portion of the official electronic record contained therein.

RECEIVED  
B.L.M. AZ STATE OFFICE  
2004 NOV 26 P 12:36  
PHOENIX, ARIZONA  
7/28/2004 10:54 AM

COPY

RECORD AS A NOTICE OF INTENT TO HOLD

MARY F. BOBBITT  
P. O. BOX 1565  
LAKESIDE, ARIZONA 85929

Federal Claims Bobbitt Mining Claims  
Located Cottonwood Mining District location  
Is posted in Sections 29-30-31 Township 5  
S. Range 15 East Pinal County, Arizona  
B.L.M. Serial numbers from AMC71443 through  
AMC71468. See attached list of names, numbers  
Etc.. Rental fee for August 31, 2004 to August 31, 2005  
Serial numbers assigned for plan of operation by  
B.L.M. is AMC71465 refer to MM93P-015 (AZA227748)

RECEIVED  
BUREAU OF  
LAND MANAGEMENT  
2004 JUL 28 A 9:28  
STATE OFFICE  
PHOENIX, ARIZONA

Mary F. Bobbitt


Mary F. Bobbitt

STATE OF ARIZONA  
COUNTY OF NAVAJO

Subscribed and Sworn before Me by  
MARY F. BOBBITT on July 23, 2004

Beverly A. Hagner  
NOTARY PUBLIC *per: Beverly A. Hagner*

RECEIVED  
BLM, AZ STATE OFFICE  
2004 NOV 26 P 1:36  
PHOENIX, ARIZONA



DATE: July 23, 2004

**United States Department of the Interior**  
**Bureau of Land Management**  
 BUSINESS & SUPPORT SVCS DIV  
 222 N CENTRAL AVE  
 PHOENIX, AZ 85004 -2203  
 Phone: (602) 417-9200

Receipt	
No:	993677

<b>Transaction #:</b> 1029004
<b>Date of Transaction:</b> 12/03/2004
<b>CUSTOMER:</b> MARY F BOBBITT PO BOX 1565 LAKESIDE,AZ 85929

LINE #	QTY	DESCRIPTION	REMARKS	UNIT PRICE	TOTAL
1	1.00	LOCATABLE MINERALS / MINING CLAIMS-NOT NEW-UNADJUD, ONE AUTH NO. ONLY / MINING CLAIM MONEY RECEIVED (455) <b>CASES: AMC71443/\$650.00</b>	<i>suppl pymt</i>	- n/a -	650.00
<b>TOTAL:</b>					<b>\$650.00</b>

PAYMENT INFORMATION																	
1	<table border="1"> <tr> <td>AMOUNT:</td> <td>\$650.00</td> <td>POSTMARKED:</td> <td>N/A</td> </tr> <tr> <td>TYPE:</td> <td>CHECK</td> <td>RECEIVED:</td> <td>12/03/2004</td> </tr> <tr> <td>CHECK NO:</td> <td>1189</td> <td></td> <td></td> </tr> <tr> <td>NAME:</td> <td colspan="3">BOBBITT, MARY F PO BOX 1565 LAKESIDE AZ 85929</td> </tr> </table>	AMOUNT:	\$650.00	POSTMARKED:	N/A	TYPE:	CHECK	RECEIVED:	12/03/2004	CHECK NO:	1189			NAME:	BOBBITT, MARY F PO BOX 1565 LAKESIDE AZ 85929		
AMOUNT:	\$650.00	POSTMARKED:	N/A														
TYPE:	CHECK	RECEIVED:	12/03/2004														
CHECK NO:	1189																
NAME:	BOBBITT, MARY F PO BOX 1565 LAKESIDE AZ 85929																

REMARKS

This receipt was generated by the automated BLM Collections and Billing System and is a paper representation of a portion of the official electronic record contained therein.

AMC 71443

RECORD AS A NOTICE OF INTENT TO HOLD

MARY F. BOBBITT  
P. O. BOX 13383  
TUCSON, ARIZONA 85732

Federal Claims Bobbitt Mining Claims  
Located Cottonwood Mining District location  
Is posted in Sections 29-30-31 Township 5  
S Range 15 East Pinal County, Arizona  
B.L.M. Serial numbers from AMC71443 through  
AMC71468. See attached list of names, numbers  
Etc.. Rental fee for August 31, 2003 to August 31, 2004  
Serial numbers assigned for plan of operation by  
B. L. M. is AMC71465 refer to MM93P-015 (AZA227748)

RECEIVED  
BUREAU OF  
LAND MANAGEMENT  
2003 AUG - 1 A 10: 38  
ARIZONA  
STATE OFFICE  
PHOENIX, ARIZONA


Mary F. Bobbitt

Subscribed and Sworn before Me

Kathryn J. Martinjak

DATE: 7/28/03

ENTERED IN COMPUTER  
RE 8/12/03



✓  
YES.

INTENT TO HOLD

FEDERAL CLAIMS -----BOBBITT

Mary F. Bobbitt

<u>Claim name and number</u>	<u>Serial number</u>	<u>Date of Filing</u>	<u>Book &amp; Docket</u>	<u>Page</u>
Contention Lode Amended	AMC 71443	Aug. 12, 1966	458	435
Contention No.1 Lode Amended	AMC 71444	Aug. 12, 1966	458	436
Contention No.2 Lode Amended	AMC 71445	Aug. 12, 1966	458	437
I Told You So Lode Amended	AMC 71446	Aug. 12, 1966	458	438
Contact Lode Amended	AMC 71447	Aug. 12, 1966	458	434
Look Closer Lode Amended	AMC 71448	Aug. 12, 1966	458	439
Outcrop Lode Amended	AMC 71449	Aug. 12, 1966	458	440
Javelina Lode	AMC 71450	May 28, 1953	79	203
Javelina Ext. No.1 Lode Amended	AMC 71451	May 28, 1953	79	204
Javelina Ext. No.2 Lode Amended	AMC 71452	May 28, 1953	79	205
Javelina Ext. No.3 Lode Amended	AMC 71453	May 28, 1953	79	206
Javelina Ext. No.4 Lode Amended	AMC 71454	May 28, 1953	79	207
Javelina Ext. No.5 Lode Amended	AMC 71455	May 28, 1953	79	263
Javelina Ext. No.6 Lode	AMC 71456	May 3, 1955	126	311
Red Top Lode	AMC 71457	Feb. 11, 1955	119	326
Red Rose Lode	AMC 71458	Apr. 15, 1955	125	95
Javesilica Lode	AMC 71459	Jul. 12, 1972	672	940
Yellow Rose Lode	AMC 71460	Dec. 22, 1953	93	263
Limey No. 1 Lode	AMC 71461	Apr. 15, 1955	125	91
Limey No. 2 Lode	AMC 71462	Apr. 15, 1955	125	92
Gila No. 1 Lode	AMC 71463	Apr. 15, 1955	125	93
Gila No. 2 Lode	AMC 71464	Apr. 15, 1955	125	94
Silicon Lode	AMC 71465	Feb. 8, 1955	119	143
Silicon Ext.No.1 Lode Amended	AMC 71466	Apr. 5, 1955	124	56
Silicon Ext.No.2 Lode	AMC 71467	Mar. 1, 1955	121	269
Silicon Ext.No.3 Lode	AMC 71468	Jul. 12, 1972	672	941

BOBBITT SILICA MINE

CLAIMS LOCATED IN COTTONWOOD MINING DISTRICT. LOCATION POSTED IN SECTIONS 29-30-31 TOWNSHIP 5 S RANGE 15 EAST PINAL COUNTY, ARIZONA

ENTERED IN COMPUTER  
RE 8/12/03

RECEIVED  
BUREAU OF  
LAND MANAGEMENT  
2003 AUG - 1 A 10: 38  
ARIZONA  
STATE OFFICE  
PHOENIX, ARIZONA

**United States Department of the Interior  
Bureau of Land Management**  
BUSINESS & SUPPORT SVCS DIV  
222 N CENTRAL AVE  
PHOENIX, AZ 85004 -2203  
Phone: (602) 417-9200

Receipt

No: 722145

**Transaction #:** 751361  
**Date of Transaction:** 08/01/2003

**CUSTOMER:** MARY F BOBBITT  
PO BOX 13383  
TUCSON, AZ 85732

LINE #	QTY	DESCRIPTION	REMARKS	UNIT PRICE	TOTAL
1	1.00	LOCATABLE MINERALS / MINING CLAIMS-NOT NEW-UNADJUD, ONE AUTH NO. ONLY / MINING CLAIM MONEY RECEIVED (455) <b>CASES:</b> AMC71443/\$2600.00	MAINT 2004 (26)	- n/a -	2600.00
<b>TOTAL:</b>					<b>\$2,600.00</b>

**PAYMENT INFORMATION**

1	<b>AMOUNT:</b>	\$2,600.00	<b>POSTMARKED:</b>	07/30/2002
	<b>TYPE:</b>	CHECK	<b>RECEIVED:</b>	08/01/2003
	<b>CHECK NO:</b>	1800		
	<b>NAME:</b>	BOBBITT, MARY F PO BOX 13383 TUCSON AZ 85732		

**REMARKS**

This receipt was generated by the automated BLM Collections and Billing System and is a paper representation of a portion of the official electronic record contained therein.



Receipt No. 530103  
 Trans No. 554365

LEAD FILE #'S \_\_\_\_\_

**AMC 71443**

C Number	Code	Amount
71443-71449	482	700.00
71450-71459	1	1000.00
71460-71468	1	900.00
TOTAL:	482	\$2,600.00

AMC Number	Code	Amount
TOTAL:		\$

Date of Doc 7/29/02  
 Date of Rec't 7/30/02  
 Amount Rec'd 2,600.00  
 Amount Earned 2,600.00

Date Entered: 8/20/02 TK  
 Date Verified: 9/12/02 AB  
 Sent to Accts: 9/12/02 AB  
 Date Earned: \_\_\_\_\_

NOTES:

- 480 POL
- 481 NOI
- 482 MAINT
- 396 TRANS
- 635 AMEND

RECORD AS A NOTICE OF INTENT TO HOLD

MARY F. BOBBITT  
6209 E. HAWTHORNE  
TUCSON, ARIZONA 85711

Federal Claims Bobbitt Mining Claims

Located Cottonwood Mining District location

Is posted in Sections 29-30-31 Township 5

S Range 15 East Pinal County, Arizona

B.L.M. Serial numbers from AMC71443 through

AMC71468. See attached list of names, numbers

Etc.. Rental fee for August 31, 2002 to August 31, 2003

Serial numbers assigned for plan of operation by

B. L. M. is AMC71465 refer to MM93P-015 (AZA227748)


RECEIVED  
BUREAU OF  
LAND MANAGEMENT  
2002 JUL 29 A 10: 25  
ARIZONA  
STATE OFFICE  
PHOENIX, ARIZONA

Mary F. Bobbitt

Subscribed and Sworn before Me

Kathryn J. Martinjak

DATE: 7/25/02



ENTERED INTO COMPUTER

8/20/02JK

INTENT TO HOLD

FEDERAL CLAIMS -----BOBBITT

Mary F. Bobbitt

<u>Claim name and number</u>	<u>Serial number</u>	<u>Date of Filing</u>	<u>Book &amp; Docket</u>	<u>Page</u>
Contention Lode Amended	AMC 71443	Aug. 12, 1966	458	435
Contention No.1 Lode Amended	AMC 71444	Aug. 12, 1966	458	436
Contention No.2 Lode Amended	AMC 71445	Aug. 12, 1966	458	437
I Told You So Lode Amended.	AMC 71446	Aug. 12, 1966	458	438
Contact Lode Amended	AMC 71447	Aug. 12, 1966	458	434
Look Closer Lode Amended	AMC 71448	Aug. 12, 1966	458	439
Outcrop Lode Amended	AMC 71449	Aug. 12, 1966	458	440
Javelina Lode	AMC 71450	May 28, 1953	79	203
Javelina Ext. No.1 Lode Amended	AMC 71451	May 28, 1953	79	204
Javelina Ext. No.2 Lode Amended	AMC 71452	May 28, 1953	79	205
Javelina Ext. No.3 Lode Amended	AMC 71453	May 28, 1953	79	206
Javelina Ext. No.4 Lode Amended	AMC 71454	May 28, 1953	79	207
Javelina Ext. No.5 Lode Amended	AMC 71455	May 28, 1953	79	263
Javelina Ext. No.6 Lode	AMC 71456	May 3, 1955	126	311
Red Top Lode	AMC 71457	Feb. 11, 1955	119	326
Red Rose Lode	AMC 71458	Apr. 15, 1955	125	95
Javesilica Lode	AMC 71459	Jul. 12, 1972	672	940
Yellow Rose Lode	AMC 71460	Dec. 22, 1953	93	263
Limey No. 1 Lode	AMC 71461	Apr. 15, 1955	125	91
Limey No. 2 Lode	AMC 71462	Apr. 15, 1955	125	92
Gila No. 1 Lode	AMC 71463	Apr. 15, 1955	125	93
Gila No. 2 Lode	AMC 71464	Apr. 15, 1955	125	94
Silicon Lode	AMC 71465	Feb. 8, 1955	119	143
Silicon Ext.No.1 Lode Amended	AMC 71466	Apr. 5, 1955	124	56
Silicon Ext.No.2 Lode	AMC 71467	Mar. 1, 1955	121	269
Silicon Ext.No.3 Lode	AMC 71468	Jul. 12, 1972	672	941

**BOBBITT SILICA MINE**

**CLAIMS LOCATED IN COTTONWOOD MINING DISTRICT. LOCATION POSTED IN SECTIONS 29-30-31 TOWNSHIP 5 S RANGE 15 EAST PINAL COUNTY, ARIZONA**

(26)

STATE OF ARIZONA  
DEPARTMENT OF MINES

2002 JUL 29 A 10:25

DEPARTMENT OF MINES  
LAND MANAGEMENT

**United States Department of the Interior**  
**Bureau of Land Management**  
 BUSINESS & SUPPORT SVCS DIV  
 222 N CENTRAL AVE  
 PHOENIX, AZ 85004 -2203  
 Phone: (602) 417-9200

Receipt	
No:	530103

<b>Transaction #:</b> 554365	
<b>Date of Transaction:</b> 07/30/2002	
<b>CUSTOMER:</b>	MARY F BOBBITT 6209 E HAWTHORNE TUCSON, AZ 85711

LINE #	QTY	DESCRIPTION	REMARKS	UNIT PRICE	TOTAL
1	1.00	LOCATABLE MINERALS / MINING CLAIMS-NOT NEW-UNADJUD, ONE AUTH NO. ONLY / MINING CLAIM MONEY RECEIVED (455) <b>CASES: AMC71443/\$2600.00</b>	MAINT 2003 (26)	- n/a -	2600.00
<b>TOTAL:</b>					<b>\$2,600.00</b>

PAYMENT INFORMATION					
1	<b>AMOUNT:</b>	\$2,600.00	<b>POSTMARKED:</b>	07/26/2002	
	<b>TYPE:</b>	CHECK	<b>RECEIVED:</b>	07/29/2002	
	<b>CHECK NO:</b>	1544			
	<b>NAME:</b>	BOBBITT, MARY F 6209 E HAWTHORNE TUCSON AZ 85711			

REMARKS

This receipt was generated by the automated BLM Collections and Billing System and is a paper representation of a portion of the official electronic record contained therein.

Receipt No. 345114

LEAD FILE #'S AMC 71443

Trans No. 363052

AMC 71443

AMC Number	Code	Amount
71443-71468	482	2600 <sup>00</sup>
<b>TOTAL:</b>		\$2600.00

AMC Number	Code	Amount
<b>TOTAL:</b>		\$

Date of Doc 7/26/01

Date Entered: 8/2/01 RWS

Date of Rec't 7/26/01

Date Verified: 10-01-01 KH

Amount Rec'd \$2600.00

Sent to Accts: 10-01-01 KH

Amount Earned \$2600

Date Earned: \_\_\_\_\_

- 480 POL
- 481 NOI
- 482 MAINT
- 396 TRANS
- 635 AMEND

NOTES:

RECORD AS A NOTICE OF INTENT TO HOLD

MARY F. BOBBITT  
6209 E. HAWTHORNE  
TUCSON, ARIZONA 85711

RECEIVED  
BUREAU OF  
LAND MANAGEMENT  
2001 JUL 26 P 12: 20  
ARIZONA  
STATE OFFICE  
PHOENIX, ARIZONA

Federal Claims Bobbitt Mining Claims

Located Cottonwood Mining District location

Is posted in Sections 29-30-31 Township 5

S Range 15 East Pinal County, Arizona

B.L.M. Serial numbers from AMC71443 through

AMC71468. See attached list of names, numbers

Etc.. Rental fee for August 31, 2001 to August 31, 2002

Serial numbers assigned for plan of operation by

B.L.M. is AMC71465 refer to MM93P-015 (AZA227748)

26-c

*Mary F. Bobbitt*

Subscribed and Sworn before Me

*Dora Haydee Lopez*

DATE

*7/24/01*

VERIFIED

10-01-01 KN

*My comm*



ENTERED IN COMPUTER

8/2/01 RWE

INTENT TO HOLD

FEDERAL CLAIMS -----BOBBITT

Mary F. Bobbitt

<u>Claim name and number</u>	<u>Serial number</u>	<u>Date of Filing</u>	<u>Book &amp; Docket</u>	<u>Page</u>
Contention Lode Amended	AMC 71443	Aug. 12, 1966	458	435
Contention No.1 Lode Amended	AMC 71444	Aug. 12, 1966	458	436
Contention No.2 Lode Amended	AMC 71445	Aug. 12, 1966	458	437
I Told You So Lode Amended	AMC 71446	Aug. 12, 1966	458	438
Contact Lode Amended	AMC 71447	Aug. 12, 1966	458	434
Look Closer Lode Amended	AMC 71448	Aug. 12, 1966	458	439
Outcrop Lode Amended	AMC 71449	Aug. 12, 1966	458	440
Javelina Lode	AMC 71450	May 28, 1953	79	203
Javelina Ext. No.1 Lode Amended	AMC 71451	May 28, 1953	79	204
Javelina Ext. No.2 Lode Amended	AMC 71452	May 28, 1953	79	205
Javelina Ext. No.3 Lode Amended	AMC 71453	May 28, 1953	79	206
Javelina Ext. No.4 Lode Amended	AMC 71454	May 28, 1953	79	207
Javelina Ext. No.5 Lode Amended	AMC 71455	May 28, 1953	79	263
Javelina Ext. No.6 Lode	AMC 71456	May 3, 1955	126	311
Red Top Lode	AMC 71457	Feb. 11, 1955	119	326
Red Rose Lode	AMC 71458	Apr. 15, 1955	125	95
Javesilica Lode	AMC 71459	Jul. 12, 1972	672	940
Yellow Rose Lode	AMC 71460	Dec. 22, 1953	93	263
Limey No. 1 Lode	AMC 71461	Apr. 15, 1955	125	91
Limey No. 2 Lode	AMC 71462	Apr. 15, 1955	125	92
Gila No. 1 Lode	AMC 71463	Apr. 15, 1955	125	93
Gila No. 2 Lode	AMC 71464	Apr. 15, 1955	125	94
Silicon Lode	AMC 71465	Feb. 8, 1955	119	143
Silicon Ext.No.1 Lode Amended	AMC 71466	Apr. 5, 1955	124	56
Silicon Ext.No.2 Lode	AMC 71467	Mar. 1, 1955	121	269
Silicon Ext.No.3 Lode	AMC 71468	Jul. 12, 1972	672	941

**BOBBITT SILICA MINE**

CLAIMS LOCATED IN COTTONWOOD MINING DISTRICT. LOCATION POSTED IN SECTIONS  
29-30-31 TOWNSHIP 5 S RANGE 15 EAST PINAL COUNTY, ARIZONA

ARIZONA  
STATE OFFICE  
PHOENIX, ARIZONA

2001 JUL 26 P 12: 20

RECEIVED  
BUREAU OF  
LAND MANAGEMENT

ENTERED IN COMPUTER  
RS 8/2/01

**United States Department of the Interior  
Bureau of Land Management**  
BUSINESS & SUPPORT SVCS DIV  
222 N CENTRAL AVE  
PHOENIX, AZ 85004 -2203  
Phone: (602) 417-9200

Receipt	
No:	345114

<b>Transaction #:</b> 363052					
<b>Date of Transaction:</b> 07/26/2001					
<b>CUSTOMER:</b>		MARY BOBBITT 6209 E HAWTHORNE TUCSON, AZ 85711			
LINE #	QTY	COMMODITY / SUBJECT / ACTION / PRODUCT	REMARKS	UNIT PRICE	TOTAL
1	1.00	LOCATABLE MINERALS / MINING CLAIMS-NOT NEW-UNADJUD, ONE AUTH NO. ONLY / MINING CLAIM MONEY RECEIVED (455)	MAINT 2002 (26)	- n/a -	\$2,600.00
<b>TOTAL:</b>					<b>\$2,600.00</b>

PAYMENT INFORMATION			
1	AMOUNT:	\$2,600.00	POSTMARKED: N/A
	TYPE:	CHECK	RECEIVED: 07/26/2001
	CHECK NO:	1283	
	NAME:	BOBBITT, MARY 6209 E HAWTHORNE TUCSON AZ 85711	

REMARKS
PHONE: 520-745-3765

CASE SERIAL NUMBER INFORMATION		
TRNS #	LINE #	CASES
363052	1	AMC71465/\$2600.00

This receipt was generated by the automated BLM Collections and Billings System and is a paper representation of a portion of the official electronic record contained therein.

**ENTERED IN COMPUTER**



Receipt #: 161237

Lead #: 71443

Amount Received: \$2600.00

Date: 8/1/00

Transaction #: 174228

AMC #	Code	\$\$\$\$\$
71443 - 71468	482	2600

AMC #	Code	\$\$\$\$\$

Total: \$2600

- 480---POL-----\$5
- 481---NOI-----\$5
- 482---Maint.---\$100
- 396---Trf.-----\$5
- 635---Amd.-----\$5
- 379---Refund

Entered: [Signature] 8/3/00  
Date

Verified: [Signature] 8/4/00  
Date

Sent to Accounts: 8/4/00  
Date

Earned by Accounts: \_\_\_\_\_  
Date

RECORD AS A NOTICE OF INTENT TO HOLD

Mary F. Bobbitt  
6209 E. Hawthorne  
Tucson, Arizona 85711


RECEIVED  
BUREAU OF  
LAND MANAGEMENT  
10 35 AM '00  
ARIZONA  
STATE OFFICE  
PHOENIX, ARIZONA

Federal Claims Bobbitt Mining Claims  
Located Cottonwood Mining District location  
is posted in Sections 29-30-31 Township 5  
S Range 15 East Pinal County, Arizona  
B.L.M. Serial numbers from AMC71443 through  
AMC71468. See attached list of names, numbers,  
etc.. Rental fee for August 31, 2000 to August 31, 2001  
Serial numbers assigned for plan of operation by  
B.L.M. is AMC71465 refer to MM93P-015 (AZA227748)

Mary F. Bobbitt

Subscribed and Sworn before Me

Joyce Sidebotham  
DATE: July 26, 2000



ENTERED INTO COMPUTER  
8/13/00

VERIFIED  
8/14/00

26

INTENT TO HOLD

<u>FEDERAL CLAIMS</u> <u>CLAIM NAME AND NUMBER</u>	<u>-----BOBBITT</u> <u>SERIAL NUMBER</u>	<u>DATE OF FILING</u>	<u>Mary F. Bobbitt</u> <u>BOOK &amp; DOCKET</u>	<u>PAGE</u>
CONTENTION LODE AMENDED	AMC 71443	Aug. 12, 1966	458	435
CONTENTION NO. 1 LODE AMENDED	AMC 71444	Aug. 12, 1966	458	436
CONTENTION NO. 2 LODE AMENDED	AMC 71445	Aug. 12, 1966	458	437
I TOLD YOU SO LODE AMENDED	AMC 71446	Aug. 12, 1966	458	438
CONTACT LODE AMENDED	AMC 71447	Aug. 12, 1966	458	434
LOOK CLOSER LODE AMENDED	AMC 71448	Aug. 12, 1966	458	439
OUTCROP LODE AMENDED	AMC 71449	Aug. 12, 1966	458	440
JAVELINA LODE	AMC 71450	May 28, 1953	79	203
JAVELINA EXT. NO.1 LODE AMENDED	AMC 71451	May 28, 1953	79	204
JAVELINA EXT. NO.2 LODE AMENDED	AMC 71452	May 28, 1953	79	205
JAVELINA EXT. NO.3 LODE AMENDED	AMC 71453	May 28, 1953	79	206
JAVELINA EXT. NO.4 LODE AMENDED	AMC 71454	May 28, 1953	79	207
JAVELINA EXT. NO.5 LODE AMENDED	AMC 71455	May 28, 1953	79	263
JAVELINA EXT. NO.6 LODE	AMC 71456	May 3, 1955	126	311
RED TOP LODE	AMC 71457	Feb. 11, 1955	119	326
RED ROSE LODE	AMC 71458	Apr. 15, 1955	125	95
JAVESILICA LODE	AMC 71459	Jul. 12, 1972	672	940
YELLOW ROSE LODE	AMC 71460	Dec. 22, 1953	93	263
LIMEY NO. 1 LODE	AMC 71461	Apr. 15, 1955	125	91
LIMEY NO. 2 LODE	AMC 71462	Apr. 15, 1955	125	92
GILA NO. 1 LODE	AMC 71463	Apr. 15, 1955	125	93
GILA NO. 2 LODE	AMC 71464	APR. 15, 1955	125	94
SILICON LODE	AMC 71465	Feb. 8, 1955	119	143
SILICON EXT. NO.1 LODE AMENDED	AMC 71466	Apr. 5, 1955	124	56
SILICON EXT. NO.2 LODE	AMC 71467	Mar. 1, 1955	121	269
SILICON EXT. NO.3 LODE	AMC 71468	Jul. 12, 1972	672	941

RECORDED  
 BUREAU OF  
 LAND MANAGEMENT  
 AUG 1 10 35 AM '00

BOBBITT SILICA MINE  
 CLAIMS LOCATED IN COTTONWOOD MINING DISTRICT. LOCATION  
 POSTED IN SECTIONS 29-30-31 TOWNSHIP 5 S RANGE 15 EAST PINAL  
 COUNTY, ARIZONA

**United States Department of the Interior  
Bureau of Land Management**  
BUSINESS & SUPPORT SVCS DIV  
222 N CENTRAL AVE  
PHOENIX, AZ 85004 -2203  
Phone: (602) 417-9200

Receipt	
No:	161237

<b>Transaction #:</b> 174228					
<b>Date of Transaction:</b> 08/01/2000					
<b>CUSTOMER:</b>		MARY BOBBITT 6209 E HAWTHORNE TUCSON, AZ 85711			
LINE #	QTY	COMMODITY / SUBJECT / ACTION / PRODUCT	REMARKS	UNIT PRICE	TOTAL
1	1	LOCATABLE MINERALS / MINING CLAIMS-ACCOUNTS/UNADJUDICATED / MINING CLAIM MONEY RECEIVED (455)	MAINT 2001 (26)	- n/a -	\$2,600.00
<b>TOTAL:</b>					<b>\$2,600.00</b>

PAYMENT INFORMATION			
1	AMOUNT:	\$2,600.00	POSTMARKED: 07/31/2000
	TYPE:	CHECK	RECEIVED: 08/01/2000
	CHECK NO:	0996	
	NAME:	BOBBITT, MARY F 6209 E HAWTHORNE TUCSON AZ 85711	

REMARKS

CASE SERIAL NUMBER INFORMATION		
TRNS #	LINE #	CASES
174228	1	AMC71443

This receipt was generated by the automated BLM Collections and Billings System and is a paper representation of a portion of the official electronic record contained therein.

71443

RECORD AS A NOTICE OF INTENT TO HOLD

Mary F. Bobbitt  
6209 E. Hawthorne  
Tucson, Arizona 85711

Federal Claims Bobbitt Mining Claims  
Located Cottonwood Mining District location  
is posted in Sections 29-30-31 Township 5  
S Range 15 East Pinal County, Arizona  
B.L.M. Serial numbers from AMC71443 through  
AMC71468. See attached list of names, numbers,  
etc.. Rental fee for August 31, 1999 to August 31, 2000  
Serial numbers assigned for plan of operation by  
B.L.M. is AMC71465 refer to MM93P-015 (AZA227748)


RECEIVED  
BUREAU OF  
LAND MANAGEMENT  
JUN 25 9 30 AM '99  
ALBUQUERQUE  
STATE OF NEW MEXICO  
PHOENIX

Mary F. Bobbitt

Subscribed and Sworn before Me

Joyce Sidebotham

DATE: June 21 1999



INTENT TO HOLD

FEDERAL CLAIMS -----BOBBITT

<u>CLAIM NAME AND NUMBER</u>	<u>SERIAL NUMBER</u>	<u>DATE OF FILING</u>	<u>Mary F. Bobbitt BOOK &amp; DOCKET</u>	<u>PAGE</u>
CONTENTION LODE AMENDED	AMC 71443	Aug. 12, 1966	458	435
CONTENTION NO. 1 LODE AMENDED	AMC 71444	Aug. 12, 1966	458	436
CONTENTION NO. 2 LODE AMENDED	AMC 71445	Aug. 12, 1966	458	437
I TOLD YOU SO LODE AMENDED	AMC 71446	Aug. 12, 1966	458	438
CONTACT LODE AMENDED	AMC 71447	Aug. 12, 1966	458	434
LOOK CLOSER LODE AMENDED	AMC 71448	Aug. 12, 1966	458	439
OUTCROP LODE AMENDED	AMC 71449	Aug. 12, 1966	458	440
JAVELINA LODE	AMC 71450	May 28, 1953	79	203
JAVELINA EXT. NO.1 LODE AMENDED	AMC 71451	May 28, 1953	79	204
JAVELINA EXT. NO.2 LODE AMENDED	AMC 71452	May 28, 1953	79	205
JAVELINA EXT. NO.3 LODE AMENDED	AMC 71453	May 28, 1953	79	206
JAVELINA EXT. NO.4 LODE AMENDED	AMC 71454	May 28, 1953	79	207
JAVELINA EXT. NO.5 LODE AMENDED	AMC 71455	May 28, 1953	79	263
JAVELINA EXT. NO.6 LODE	AMC 71456	May 3, 1955	126	311
RED TOP LODE	AMC 71457	Feb. 11, 1955	119	326
RED ROSE LODE	AMC 71458	Apr. 15, 1955	125	95
JAVESILICA LODE	AMC 71459	Jul. 12, 1972	672	940
YELLOW ROSE LODE	AMC 71460	Dec. 22, 1953	93	263
IMEY NO. 1 LODE	AMC 71461	Apr. 15, 1955	125	91
IMEY NO. 2 LODE	AMC 71462	Apr. 15, 1955	125	92
SILICA NO. 1 LODE	AMC 71463	Apr. 15, 1955	125	93
SILICA NO. 2 LODE	AMC 71464	APR. 15, 1955	125	94
SILICON LODE	AMC 71465	Feb. 8, 1955	119	143
SILICON EXT. NO.1 LODE AMENDED	AMC 71466	Apr. 5, 1955	124	56
SILICON EXT. NO.2 LODE	AMC 71467	Mar. 1, 1955	121	269
SILICON EXT. NO.3 LODE	AMC 71468	Jul. 12, 1972	672	941

*26*  
*208*

BOBBITT SILICA MINE  
CLAIMS LOCATED IN COTTONWOOD MINING DISTRICT. LOCATION  
LISTED IN SECTIONS 29-30-31 TOWNSHIP 5 S RANGE 15 EAST PINAL  
COUNTY, ARIZONA

ENTERED IN COMPUTER

*JL* JUN 29 1999

REC'D  
JUN 25 1999  
LAW OFFICE OF  
MARY F. BOBBITT

UNITED STATES  
DEPARTMENT OF THE INTERIOR  
BUREAU OF LAND MANAGEMENT

RECEIPT AND ACCOUNTING ADVICE

NO. 2480395 07  
06/25/99

CD/AZ

Subject: CLAIM MAINTENANCE FEE 2000

2 1 13

2,600.00

Applicant: MARY F BOBBITT  
6209 E HAWTHORNE  
TUCSON AZ 85711-1628

CK 668  
520-745-3765

Remitter:

Assignor:

LEASE MANAGEMENT DATA									
<input type="checkbox"/> NEW <input type="checkbox"/> UPDATE <input type="checkbox"/> PAYMENT									
ORIGINAL SERIAL NO.	ASG.	TYPE	ST.	CTY.	FUND SYMBOL			ACRES/UNITS	RATE
AMC 71443 ET AL									
AMOUNT	ANV. DATE	EXP. DATE	BILL CYC.	S/C	DISTRICT	NEXT BILL	MISC. DATA	U of M	ACTUAL UNITS
ASSIGNMENT SERIAL NO.	ASG.	TYPE	ST.	CTY.	FUND SYMBOL			ACRES/UNITS	RATE
AMOUNT	ANV. DATE	EXP. DATE	BILL CYC.	S/C	DISTRICT	NEXT BILL	MISC. DATA	U of M	ACTUAL UNITS

APPLY REMITTANCE			
ACTION	FUND SYMBOL	CTY.	AMOUNT
FILING FEE			
RENTAL			
UNEARNED			
REFUND			
TOTAL			
AMOUNT DUE			

Remarks:

BY: \_\_\_\_\_ DATE: \_\_\_\_\_

Lease in Escrow?  
 KGS?                      Of Interest?  
 Auto Escalates?            Operating Rights?  
 Auto Renew?                Operator  
    Bond Filed?

**FOR MMS USE ONLY**

BILLEE		FOREST REFUGE
NUMBER		
OCS SECTION		
CODE		


71443

RECORD AS A NOTICE OF INTENT TO HOLD

Mary F. Bobbitt  
6209 E. Hawthorne  
Tucson, Arizona 85711

Federal Claims Bobbitt Mining Claims  
Located Cottonwood Mining District location  
is posted in Sections 29-30-31 Township 5  
S Range 15 East Pinal County, Arizona  
B.L.M. Serial numbers from AMC71443 through  
AMC71468. See attached list of names, numbers  
etc.. Rental fee for August 31, 1998 to August 31, 1999  
Serial numbers assigned for plan of operation by  
B.L.M. is AMC71465 refer to MM93P-015 (AZA227748)

RECEIVED  
BUREAU OF  
LAND MANAGEMENT  
JUL 7 9 40 AM '99  
ARIZONA  
STATE OFFICE  
PHOENIX, ARIZONA



Mary F. Bobbitt

Subscribed and Sworn before Me

Stuart E. Mendel

JUNE 22, 1998

26



FEDERAL CLAIMS -----BOBBITT

Mary F. Bobbitt

<u>CLAIM NAME AND NUMBER</u>	<u>SERIAL NUMBER</u>	<u>DATE OF FILING</u>	<u>BOOK &amp; DOCKET</u>	<u>PAGE</u>
CONTENTION LODE AMENDED	AMC 71443	Aug. 12, 1966	458	435
CONTENTION NO. 1 LODE AMENDED	AMC 71444	Aug. 12, 1966	458	436
CONTENTION NO. 2 LODE AMENDED	AMC 71445	Aug. 12, 1966	458	437
I TOLD YOU SO LODE AMENDED	AMC 71446	Aug. 12, 1966	458	438
CONTACT LODE AMENDED	AMC 71447	Aug. 12, 1966	458	434
LOOK CLOSER LODE AMENDED	AMC 71448	Aug. 12, 1966	458	439
OUTCROP LODE AMENDED	AMC 71449	Aug. 12, 1966	458	440
JAVELINA LODE	AMC 71450	May 28, 1953	79	203
JAVELINA EXT. NO.1 LODE AMENDED	AMC 71451	May 28, 1953	79	204
JAVELINA EXT. NO.2 LODE AMENDED	AMC 71452	May 28, 1953	79	205
JAVELINA EXT. NO.3 LODE AMENDED	AMC 71453	May 28, 1953	79	206
JAVELINA EXT. NO.4 LODE AMENDED	AMC 71454	May 28, 1953	79	207
JAVELINA EXT. NO.5 LODE AMENDED	AMC 71455	May 28, 1953	79	263
JAVELINA EXT. NO.6 LODE	AMC 71456	May 3, 1955	126	311
RED TOP LODE	AMC 71457	Feb. 11, 1955	119	326
RED ROSE LODE	AMC 71458	Apr. 15, 1955	125	95
JAVESILICA LODE	AMC 71459	Jul. 12, 1972	672	940
YELLOW ROSE LODE	AMC 71460	Dec. 22, 1953	93	263
LIMEY NO. 1 LODE	AMC 71461	Apr. 15, 1955	125	91
LIMEY NO. 2 LODE	AMC 71462	Apr. 15, 1955	125	92
GILA NO. 1 LODE	AMC 71463	Apr. 15, 1955	125	93
GILA NO. 2 LODE	AMC 71464	APR. 15, 1955	125	94
SILICON LODE	AMC 71465	Feb. 8, 1955	119	143
SILICON EXT. NO.1 LODE AMENDED	AMC 71466	Apr. 5, 1955	124	56
SILICON EXT. NO.2 LODE	AMC 71467	Mar. 1, 1955	121	269
SILICON EXT. NO.3 LODE	AMC 71468	Jul. 12, 1972	672	941

BOBBITT SILICA MINE  
 CLAIMS LOCATED IN COTTONWOOD MINING DISTRICT. LOCATION  
 POSTED IN SECTIONS 29-30-31 TOWNSHIP 5 S RANGE 15 EAST PINAL  
 COUNTY, ARIZONA

RECEIVED  
 BUREAU OF  
 LAND MANAGEMENT  
 JUL 11 1972  
 86. 11 14 6 L 707

**VERIFIED**

JUL 9 1998

ENTERED IN COMPUTER

7/8/98

*J.E.M.*  
*MFB*

UNITED STATES  
DEPARTMENT OF THE INTERIOR  
BUREAU OF LAND MANAGEMENT

RECEIPT AND ACCOUNTING ADVICE

NO. 2389019

04

LM/AZ

07/07/98

Subject:

CLAIM MAINTENANCE FEE 1999 (26)

2 13 13

2,600.00

Applicant:

MARY BOBBITT  
6209 E HAWTHORNE  
TUCSON AZ 85711

Remitter: SAME  
CK 0341

Assignor:

LEASE MANAGEMENT DATA										<input type="checkbox"/> NEW	<input type="checkbox"/> UPDATE	<input type="checkbox"/> PAYMENT
ORIGINAL SERIAL NO.	ASG.	TYPE	ST.	CTY.	FUND SYMBOL				ACRES/UNITS	RATE		
AMD 71443-71468												
AMOUNT	ANV. DATE	EXP. DATE	BILL CYC.	S/C	DISTRICT	NEXT BILL	MISC. DATA	U of M	ACTUAL UNITS			
ASSIGNMENT SERIAL NO.	ASG.	TYPE	ST.	CTY.	FUND SYMBOL				ACRES/UNITS	RATE		
AMOUNT	ANV. DATE	EXP. DATE	BILL CYC.	S/C	DISTRICT	NEXT BILL	MISC. DATA	U of M	ACTUAL UNITS			
APPLY REMITTANCE												
ACTION	FUND SYMBOL	CTY.	AMOUNT	Remarks:								
FILING FEE												
RENTAL												
UNEARNED												
REFUND												
TOTAL												
AMOUNT DUE												
<input type="checkbox"/> Lease in Escrow? <input type="checkbox"/> KGS? <input type="checkbox"/> Auto Escalates? <input type="checkbox"/> Auto Renew?				Of Interest? Operating Rights? Operator Bond Filed?				<b>FOR MMS USE ONLY</b>				
				BILLEE NUMBER		FOREST REFUGE						
				OCS SECTION								
				CODE								

BY:

DATE:

26 Claims INTEND TO HOLD

<u>CLAIM NAME AND NUMBER</u>	<u>SERIAL NUMBER</u>	<u>DATE OF FILING</u>	<u>BOOK &amp; DOCKET</u>	<u>PAGE</u>
CONTENTION LODE	AMC 71443	AUG. 12, 1966	458	435
CONTENTION NO. 1 LODE	AMC 71444	AUG. 12, 1966	458	436
CONTENTION NO. 2 LODE	AMC 71445	AUG. 12, 1966	458	437
I TOLD YOU SO LODE	AMC 71446	AUG. 12, 1966	458	438
CONTACT LODE	AMC 71447	AUG. 12, 1966	458	434
LOOK CLOSER LODE	AMC 71448	AUG. 12, 1966	458	439
OUTCROP LODE	AMC 71449	AUG. 12, 1966	458	440
JAVELINA LODE	AMC 71450	MAY 28, 1953	79	203
JAVELINA EXT. NO. 1 LODE	AMC 71451	MAY 28, 1953	79	204
JAVELINA EXT. NO. 2 LODE	AMC 71452	MAY 28, 1953	79	205
JAVELINA EXT. NO. 3 LODE	AMC 71453	MAY 28, 1953	79	206
JAVELINA EXT. NO. 4 LODE	AMC 71454	MAY 28, 1953	79	207
JAVELINA EXT. NO. 5 LODE	AMC 71455	MAY 28, 1953	79	263
JAVELINA EXT. NO. 6 LODE	AMC 71456	MAY 3, 1955	126	311
RED TOP LODE	AMC 71457	FEB. 11, 1955	119	326
RED ROSE LODE	AMC 71458	APR. 15, 1955	125	95
JAVESILICA LODE	AMC 71459	JUL. 12, 1972	672	940
YELLOW ROSE LODE	AMC 71460	DEC. 22, 1953	93	263
LIMEY NO. 1 LODE	AMC 71461	APR. 15, 1955	125	91
LIMEY NO. 2 LODE	AMC 71462	APR. 15, 1955	125	92
GILA NO. 1 LODE	AMC 71463	APR. 15, 1955	125	93
GILA NO. 2 LODE	AMC 71464	APR. 15, 1955	125	94
SILICON LODE	AMC 71465	FEB. 8, 1955	119	143
SILICON EXT. NO. 1 LODE	AMC 71466	APR. 5, 1955	124	6
SILICON EXT. NO. 2 LODE	AMC 71467	MAR. 1, 1955	121	9
SILICON EXT. NO. 3 LODE	AMC 71468	JUL. 12, 1972	672	41

RECEIVED  
 BUREAU OF  
 LAND MANAGEMENT  
 JUL 22 10 27 AM '97  
 ARIZONA  
 STATE OFFICE  
 PHOENIX, ARIZONA

ENTERED IN COMPUTER

7/24/97 mtt jr

26  
ms

RECORD AS A NOTICE OF INTENT TO HOLD


Mary F. Bobbitt  
6209 E. Hawthorne  
Tucson, Arizona 85711  
Federal Claims Bobbitt Mining Claims  
Located Cottonwood Mining District location  
is posted in Sections 29-30-31 Township 5  
S Range 15 East Pinal County, Arizona  
B.L.M. Serial numbers from AMC71443 through  
AMC71463. See attached list of names, numbers  
etc. Rental fee for August 31, 1997 to August 31, 1998  
Serial numbers assigned for plan of operation by  
B.L.M. is AMC71465 refer to MM93P-015 (AZA227743)

ARIZONA  
STATE OFFICE  
PHOENIX, ARIZONA

JUL 22 10 26 AM '97

RECEIVED  
BUREAU OF  
LAND MANAGEMENT

Mary F. Bobbitt



Subscribed and Sworn before Me

Linda Cota  
Notary Public

UNITED STATES  
DEPARTMENT OF THE INTERIOR  
BUREAU OF LAND MANAGEMENT

RECEIPT AND ACCOUNTING ADVICE

NO. 2315039 04

TC/AZ 07/22/97

Subject: CLAIM MAINTENANCE FEE 1998 - 26

2 12 13 2,600.00

Applicant:  
  
MARY F BOBBITT  
6209 E HAWTHORNE  
TUCSON AZ 85711-1628

Remitter: OK 162  
520-745-3765

Assignor:

LEASE MANAGEMENT DATA  NEW  UPDATE  PAYMENT

ORIGINAL SERIAL NO.	ASG.	TYPE	ST.	CTY.	FUND SYMBOL	ACRES/UNITS	RATE
AMD 71443-71468							

AMOUNT	ANV. DATE	EXP. DATE	BILL CYC.	S/C	DISTRICT	NEXT BILL	MISC. DATA	U of M	ACTUAL UNITS

ASSIGNMENT SERIAL NO.	ASG.	TYPE	ST.	CTY.	FUND SYMBOL	ACRES/UNITS	RATE

AMOUNT	ANV. DATE	EXP. DATE	BILL CYC.	S/C	DISTRICT	NEXT BILL	MISC. DATA	U of M	ACTUAL UNITS

APPLY REMITTANCE

ACTION	FUND SYMBOL	CTY.	AMOUNT
FILING FEE			
RENTAL			
UNEARNED			
REFUND			
TOTAL			
AMOUNT DUE			

Remarks:

BY:

DATE:

FOR MMS USE ONLY

BILLEE	FOREST REFUGE
NUMBER	
OCS SECTION	
CODE	

- Lease in Escrow?
- KGS? Of Interest?
- Auto Escalates? Operating Rights?
- Auto Renew? Operator
- Bond Filed?

71443  
SP

RECORD AS A NOTICE OF INTENT TO HOLD

Mary F. Bobbitt

6209 E. Hawthorne

Tucson, Arizona 85711

Federal Claims Dobbitt Mining Claims

Located Cottonwood Mining District location

is posted in Sections 29-30-31 Township 5

S Range 15 East Pinal County, Arizona

B.L.M. Serial numbers from AMC71443 through

AMC71468. See attached list of names, numbers

etc. Rental fee for August 31, 1996 to August 31, 1997

Serial numbers assigned for plan of operation by


B.L.M. is AMC71465 refer to MM93P-015 (AZA227748)

RECEIVED  
BUREAU OF  
LAND MANAGEMENT  
JUL 22 10 21 AM '96  
ARIZONA  
STATE OFFICE  
PHOENIX, ARIZONA

Mary F. Bobbitt

Subscribed and Sworn before Me

July 18, 1996  
Nancy C. Fredrick



ENTERED IN COMPUTER

7/26/96 em SP

26 Claims

INTEND To HOLD

MARY F. BOBBITT

FEDERAL CLAIMS ----- BOBBITT

<u>CLAIM NAME AND NUMBER</u>	<u>SERIAL NUMBER</u>	<u>DATE OF FILING</u>	<u>BOOK &amp; DOCKET</u>	<u>PAGE</u>
CONTENTION LODE AMENDED	AMC 71443	AUG. 12, 1966	458	435
CONTENTION NO. 1 LODE AMENDED	AMC 71444	AUG. 12, 1966	458	436
CONTENTION NO. 2 LODE AMENDED	AMC 71445	AUG. 12, 1966	458	437
I TOLD YOU SO LODE AMENDED	AMC 71446	AUG. 12, 1966	458	438
CONTACT LODE AMENDED	AMC 71447	AUG. 12, 1966	458	434
LOOK CLOSER LODE AMENDED	AMC 71448	AUG. 12, 1966	458	439
OUTCROP LODE AMENDED	AMC 71449	AUG. 12, 1966	458	440
JAVELINA LODE	AMC 71450	MAY 28, 1953	79	203
JAVELINA EXT. NO. 1 LODE AMENDED	AMC 71451	MAY 28, 1953	79	204
JAVELINA EXT. NO. 2 LODE AMENDED	AMC 71452	MAY 28, 1953	79	205
JAVELINA EXT. NO. 3 LODE AMENDED	AMC 71453	MAY 28, 1953	79	206
JAVELINA EXT. NO. 4 LODE AMENDED	AMC 71454	MAY 28, 1953	79	207
JAVELINA EXT. NO. 5 LODE AMENDED	AMC 71455	MAY 28, 1953	79	263
JAVELINA EXT. NO. 6 LODE	AMC 71456	MAY 3, 1955	126	311
RED TOP LODE	AMC 71457	FEB. 11, 1955	119	326
RED ROSE LODE	AMC 71458	APR. 15, 1955	125	95
JAVESILICA LODE	AMC 71459	JUL. 12, 1972	672	940
YELLOW ROSE LODE	AMC 71460	DEC. 22, 1953	93	263
LIMEY NO. 1 LODE	AMC 71461	APR. 15, 1955	125	9
LIMEY NO. 2 LODE	AMC 71462	APR. 15, 1955	125	9
GILA NO. 1 LODE	AMC 71463	APR. 15, 1955	125	9
GILA NO. 2 LODE	AMC 71464	APR. 15, 1955	125	9
SILICON LODE	AMC 71465	FEB. 8, 1955	119	14
SILICON EXT. NO. 1 LODE AMENDED	AMC 71466	APR. 5, 1955	124	5
SILICON EXT. NO. 2 LODE	AMC 71467	MAR. 1, 1955	121	26
SILICON EXT. NO. 3 LODE	AMC 71468	JUL. 12, 1972	672	94

ARIZONA  
STATE OFFICE  
PHOENIX, ARIZONA

JUL 22 10 21 AM '96


RECEIVED  
BUREAU OF  
LAND MANAGEMENT

ENTERED IN COMPUTER

7/26/96 LMM

26 LMM

Mary F. Bobbitt  
6209 E. Hawthorne  
Tucson, Ariz 85711-1628



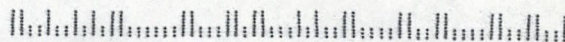
RECEIVED  
BUREAU OF  
LAND MANAGEMENT

JUL 22 10 21 AM '96

ARIZONA  
STATE OFFICE  
PHOENIX, ARIZONA

U.S. Dept. of Interior  
Bureau of Land Management  
Ariz. State Office  
3707 N. 7th Street  
P.O. Box 16563

P





UNITED STATES  
DEPARTMENT OF THE INTERIOR  
BUREAU OF LAND MANAGEMENT

RECEIPT AND ACCOUNTING ADVICE

NO. **2228612**

04

Subject: TC/AZ 07/22/96  
Applicant: CLAIM MAINTENANCE FEE 1997 (26) 2 4 13 2,600.00

MARY F. BOBBITT  
6209 E. HAWTHORNE  
TUCSON, AZ 85711-1628

Remitter: SAME AS CK. #128  
520-745-3765

Assignor:

LEASE MANAGEMENT DATA									
<input type="checkbox"/> NEW <input type="checkbox"/> UPDATE <input type="checkbox"/> PAYMENT									
ORIGINAL SERIAL NO.	ASG.	TYPE	ST.	CTY.	FUND SYMBOL			ACRES/UNITS	RATE
AMC 71443-71468									
AMOUNT	ANV. DATE	EXP. DATE	BILL CYC.	S/C	DISTRICT	NEXT BILL	MISC. DATA	U of M	ACTUAL UNITS
ASSIGNMENT SERIAL NO.	ASG.	TYPE	ST.	CTY.	FUND SYMBOL			ACRES/UNITS	RATE
AMOUNT	ANV. DATE	EXP. DATE	BILL CYC.	S/C	DISTRICT	NEXT BILL	MISC. DATA	U of M	ACTUAL UNITS

APPLY REMITTANCE

ACTION	FUND SYMBOL	CTY.	AMOUNT
FILING FEE			
RENTAL			
UNEARNED			
REFUND			
TOTAL			
AMOUNT DUE			

Remarks:  
*71443-71468 26*

BY: \_\_\_\_\_ DATE: \_\_\_\_\_

Lease in Escrow?  
 KGS?  
 Auto Escalates?  
 Auto Renew?

Of Interest?  
 Operating Rights?  
 Operator  
 Bond Filed?

**FOR MMS USE ONLY**

BILLEE	FOREST REFUGE
NUMBER	
OCS SECTION	
CODE	

INTEND TO HOLD

71443 SR  
MARY F. BOBBITT

FEDERAL CLAIMS -----BOBBITT

<u>CLAIM NAME AND NUMBER</u>	<u>SERIAL NUMBER</u>	<u>DATE OF FILING</u>	<u>BOOK &amp; DOCKET</u>	<u>PAGE</u>
CONTENTION LODE AMENDED ✓	AMC 71443	AUG. 12, 1966	458	435
CONTENTION NO. 1 LODE AMENDED ✓	AMC 71444	AUG. 12, 1966	458	436
CONTENTION NO. 2 LODE AMENDED ✓	AMC 71445	AUG. 12, 1966	458	437
I TOLD YOU SO LODE AMENDED ✓	AMC 71446	AUG. 12, 1966	458	438
CONTACT LODE AMENDED ✓	AMC 71447	AUG. 12, 1966	458	434
LOOK CLOSER LODE AMENDED ✓	AMC 71448	AUG. 12, 1966	458	439
OUTCROP LODE AMENDED ✓	AMC 71449	AUG. 12, 1966	458	440
JAVELINA LODE ✓	AMC 71450	MAY 28, 1953	79	203
JAVELINA EXT. NO. 1 LODE AMENDED ✓	AMC 71451	MAY 28, 1953	79	204
JAVELINA EXT. NO. 2 LODE AMENDED ✓	AMC 71452	MAY 28, 1953	79	205
JAVELINA EXT. NO. 3 LODE AMENDED ✓	AMC 71453	MAY 28, 1953	79	206
JAVELINA EXT. NO. 4 LODE AMENDED ✓	AMC 71454	MAY 28, 1953	79	207
JAVELINA EXT. NO. 5 LODE AMENDED ✓	AMC 71455	MAY 28, 1953	79	263
JAVELINA EXT. NO. 6 LODE ✓	AMC 71456	MAY 3, 1955	126	311
RED TOP LODE ✓	AMC 71457	FEB. 11, 1955	119	326
RED ROSE LODE ✓	AMC 71458	APR. 15, 1955	125	95
JAVESILICA LODE ✓	AMC 71459	JUL. 12, 1972	672	940
YELLOW ROSE LODE ✓	AMC 71460	DEC. 22, 1953	93	263
LIMEY NO. 1 LODE )	AMC 71461	APR. 15, 1955	125	91
LIMEY NO. 2 LODE )	AMC 71462	APR. 15, 1955	125	92
GILA NO. 1 LODE )	AMC 71463	APR. 15, 1955	125	93
GILA NO. 2 LODE )	AMC 71464	APR. 15, 1955	125	94
SILICON LODE ✓	AMC 71465	FEB. 8, 1955	119	143
SILICON EXT. NO. 1 LODE AMENDED ✓	AMC 71466	APR. 5, 1955	124	56
SILICON EXT. NO. 2 LODE ✓	AMC 71467	MAR. 1, 1955	121	269
SILICON EXT. NO. 3 LODE ✓	AMC 71468	JUL. 12, 1972	672	941

MARY F. BOBBITT P.O. Box 421  
 FEDERAL CLAIMS ORACLE, ARIZ 85623  
 BOBBITT SILICA MINE  
 Sections 29-30-31 Township 5  
 Range 15 East Pinal County, Arizona  
 B.L.M. serial numbers from AMC71443 thru  
 AMC71468

Mary F. Bobbitt

Acknowledged before  
 me on July 19<sup>th</sup> 1995.  
 Nancy C. Fredrick  
 My Commission Expires 5-3-96

8/8/95  
 ENTERED IN COMPUTER  
 1996 Maintenance fee  
 Skinas

RECEIVED  
 BLM ARIZONA OFFICE  
 AUG 17 1995  
 PHOENIX, ARIZONA

(26) 6

RECORD AS A NOTICE OF INTENT TO HOLD

Mary F. Bobbitt  
P.O. BOX 421  
Oracle, AZ 85623

Federal Claims Bobbitt Mining Claims  
Located Cottonwood Mining District Location  
is posted in sections 29-30-31 Township 5  
range 15 East Pinal County, Arizona.  
B.L.M. Serial numbers from AMC71443 through  
AMC71468. See Attached list of Names Numbers ETC..  
Rental fee for August 31, 1995 to August 31, 1996  
Serial Numbers Assigned for plan of operation  
by B.L.M. is AMC71465 Refer to MM93P-015 (AZA27748)

Mary F. Bobbitt

Subscribed and Sworn Before Me

July 19<sup>th</sup>, 1995

James C. Friedrich

My Commission Expires 5-3-96

9:00 A.M.  
PHOENIX, ARIZONA

JUL 21 '95

RECEIVED  
B.L.M. AZ CLAIMS OFFICE

UNITED STATES  
DEPARTMENT OF THE INTERIOR  
BUREAU OF LAND MANAGEMENT

RECEIPT AND ACCOUNTING ADVICE

NO. **2147325** 04

WG/AZ 07/27/95

Subject: CLAIM MAINTENANCE FEE 1996 (26)

2 6 13 2,600.00

Applicant:

MARY F. BOBBITT  
PO BOX 421  
ORACLE, AZ. 85623

Remitter: SAME CK. # 4537  
896-9752

Assignor:

LEASE MANAGEMENT DATA  NEW  UPDATE  PAYMENT

ORIGINAL SERIAL NO.	ASG.	TYPE	ST.	CTY.	FUND SYMBOL	ACRES/UNITS	RATE
AMC 71443, ET AL							

AMOUNT	ANV. DATE	EXP. DATE	BILL CYC.	S/C	DISTRICT	NEXT BILL	MISC. DATA	U of M	ACTUAL UNITS

ASSIGNMENT SERIAL NO.	ASG.	TYPE	ST.	CTY.	FUND SYMBOL	ACRES/UNITS	RATE

AMOUNT	ANV. DATE	EXP. DATE	BILL CYC.	S/C	DISTRICT	NEXT BILL	MISC. DATA	U of M	ACTUAL UNITS

APPLY REMITTANCE

ACTION	FUND SYMBOL	CTY.	AMOUNT
FILING FEE			
RENTAL			
UNEARNED			
REFUND			
TOTAL			
AMOUNT DUE			

Remarks:

AMC 71443 - 71468  
Sr

BY:

DATE:


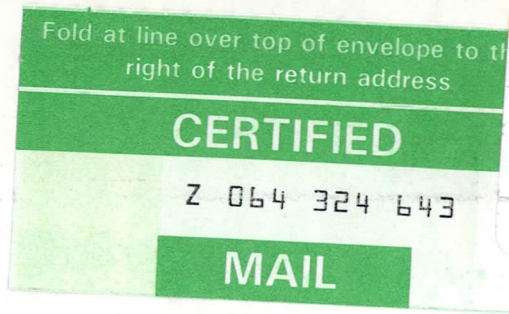
- Lease in Escrow?
- KGS?
- Auto Escalates?
- Auto Renew?

- Of Interest?
- Operating Rights?
- Operator
- Bond Filed?

FOR MMS USE ONLY

BILLEE	FOREST REFUGE
NUMBER	
OCS SECTION	
CODE	

MARY F. BOBBITT  
P. O. BOX 421  
ORACLE, ARIZONA 85623




**RETURN RECEIPT  
REQUESTED**

JUL 21 '95

9:00 A.M.  
PHOENIX, ARIZONA

UNITED STATES  
DEPARTMENT OF THE INTERIOR  
BUREAU OF LAND MANAGEMENT  
ARIZONA STATE OFFICE  
3707 N. 7th STREET  
P. O. BOX 16563  
PHOENIX, ARIZONA 85011



CLAIM NAME AND NUMBER	SERIAL NUMBER	DATE OF FILING	BOOK & DOCKET	PAGE
CONTENTION LODE AMENDED ✓	AMC 71443	AUG. 12, 1966	458	435
CONTENTION NO. 1 LODE AMENDED ✓	AMC 71444	AUG. 12, 1966	458	436
CONTENTION NO. 2 LODE AMENDED ✓	AMC 71445	AUG. 12, 1966	458	437
I TOLD YOU SO LODE AMENDED ✓	AMC 71446	AUG. 12, 1966	458	438
CONTACT LODE AMENDED ✓	AMC 71447	AUG. 12, 1966	458	434
LOOK CLOSER LODE AMENDED ✓	AMC 71448	AUG. 12, 1966	458	439
OUTCROP LODE AMENDED ✓	AMC 71449	AUG. 12, 1966	458	440
JAVELINA LODE ✓	AMC 71450	MAY 28, 1953	79	203
JAVELINA EXT. NO. 1 LODE AMENDED ✓	AMC 71451	MAY 28, 1953	79	204
JAVELINA EXT. NO. 2 LODE AMENDED ✓	AMC 71452	MAY 28, 1953	79	205
JAVELINA EXT. NO. 3 LODE AMENDED ✓	AMC 71453	MAY 28, 1953	79	206
JAVELINA EXT. NO. 4 LODE AMENDED ✓	AMC 71454	MAY 28, 1953	79	207
JAVELINA EXT. NO. 5 LODE AMENDED ✓	AMC 71455	MAY 28, 1953	79	263
JAVELINA EXT. NO. 6 LODE ✓	AMC 71456	MAY 3, 1955	126	311
RED TOP LODE ✓	AMC 71457	FEB. 11, 1955	119	326
RED ROSE LODE ✓	AMC 71458	APR. 15, 1955	125	95
JAVESILICA LODE ✓	AMC 71459	JUL. 12, 1972	672	940
YELLOW ROSE LODE ✓	AMC 71460	DEC. 22, 1953	93	263
LIMEY NO. 1 LODE )	AMC 71461	APR. 15, 1955	125	91
LIMEY NO. 2 LODE )	AMC 71462	APR. 15, 1955	125	92
GILA NO. 1 LODE )	AMC 71463	APR. 15, 1955	125	93
GILA NO. 2 LODE )	AMC 71464	APR. 15, 1955	125	94
SILICON LODE ✓	AMC 71465	FEB. 8, 1955	119	143
SILICON EXT. NO. 1 LODE AMENDED ✓	AMC 71466	APR. 5, 1955	124	56
SILICON EXT. NO. 2 LODE )	AMC 71467	MAR. 1, 1955	121	269
SILICON EXT. NO. 3 LODE )	AMC 71468	JUL. 12, 1972	672	941

8-31-94-94

8-31-94-94  
 ENTERED IN COMPUTER

95 maintenance fee

RECEIVED  
 BLM AZ STATE OFFICE  
 AUG 22 '94  
 9:00 A.M.  
 PHOENIX, ARIZONA

MARY F. BOBBITT  
 FEDERAL CLAIMS  
 BOBBITT SILICA MINE

Mary F. Bobbitt

SECTIONS 29-30-31 TOWNSHIP 5  
 RANGE 15 EAST PINAL COUNTY, ARIZ  
 BLM SERIAL NOS. FROM AMC 71443 thru  
 AMC 71468

Subscribed and sworn to  
 before me this 19th August 1994  
 [Signature]  
 My Commission Expires 5-3-96

26 sep 8/22/94

RECORD AS A NOTICE OF INTENT TO HOLD

Mary F. Babbitt  
P.o. Box 421  
Oracle AZ 85623

Federal Claims Babbitt Mining Claims  
Located Cottonwood Mining District Location  
is posted in sections 29-30-31 Township 5  
Range 15 East Pinal County, Arizona.  
B.L.M. Serial numbers from AMC71443 through  
AMC71468 . See Attached list of Names Numbers Etc.  
Rental fee for August 31, 1994 to August 31, 1995  
Serial Numbers Assigned for plan of operation  
by B.L.M. is AMC71465 Refer to MM93P-015 (AZA27748)

Mary F. Bobbit

Subscribed and Sworn Before Me

this 19<sup>th</sup> of August 1994.

George C. Fredrick

My Commission Expires 5-3-96

RECEIVED  
B.L.M. AZ STATE OFFICE

AUG 22 '94

9:00 A.M.  
PHOENIX, ARIZONA

UNITED STATES  
DEPARTMENT OF THE INTERIOR  
BUREAU OF LAND MANAGEMENT

RECEIPT AND ACCOUNTING ADVICE

NO. 2096152 04

WG/AZ

08/22/94

OK

Subject: CLAIM MAINTENANCE FEE 1995 (26)

2 89 13

2,600.00

Applicant:

MARY F. BOBBITT  
BOX 421  
ORACLE AZ. 85623

SAME CK. # 4209

Remitter: 896-2430

Assignor:

LEASE MANAGEMENT DATA										<input type="checkbox"/> NEW	<input type="checkbox"/> UPDATE	<input type="checkbox"/> PAYMENT
ORIGINAL SERIAL NO.	ASG.	TYPE	ST.	CTY.	FUND SYMBOL			ACRES/UNITS	RATE			
AMC 71443, ET AL												
AMOUNT	ANV. DATE	EXP. DATE	BILL CYC.	S/C	DISTRICT	NEXT BILL	MISC. DATA	U of M	ACTUAL UNITS			
ASSIGNMENT SERIAL NO.	ASG.	TYPE	ST.	CTY.	FUND SYMBOL			ACRES/UNITS	RATE			
AMOUNT	ANV. DATE	EXP. DATE	BILL CYC.	S/C	DISTRICT	NEXT BILL	MISC. DATA	U of M	ACTUAL UNITS			

APPLY REMITTANCE				Remarks:  AMC 71443-71468
ACTION	FUND SYMBOL	CTY.	AMOUNT	
FILING FEE				
RENTAL				
UNEARNED				
REFUND				
TOTAL				
AMOUNT DUE				

BY:

DATE:

Lease in Escrow?  
 KGS?  
 Auto Escalates?  
 Auto Renew?

Of Interest?  
 Operating Rights?  
 Operator  
 Bond Filed?

**FOR MMS USE ONLY**

BILLEE	FOREST REFUGE
NUMBER	
OCS SECTION	
CODE	



71443

SP

RECORD AS A NOTICE OF INTENT TO HOLD

Mary F. Bobbitt

P.O. Box 421

Oracle Arizona

Federal claims Bobbitt Mining Claims  
located Cottonwood Mining District location  
is posted in Sections 29-30-31 Township 5  
S Range 15 East Pinal County, Arizona  
B.L.M. Serial numbers from AMC71443 though  
AMC71468. See attached list of names, numbers  
etc. Rental fee for August 31, 1992 to August 31, 1993  
Serial numbers assigned for plan of operation by  
B.L.M. is AMC71465 refer to MM93P-015 (AZA227748)

Mary F. Bobbitt

Subscribed and Sworn Before Me

6<sup>th</sup> of August 1993

James C. Friedrich

My Commission Expires 5-3-94

RECEIVED  
B.L.M. AZ STATE OFFICE

AUG 9 '93

9:00 A.M.  
PHOENIX, ARIZONA

93 + 94 Rental  
ENTERED IN COMPUTER

8/18/93  
JRWAS

Intend to Hold

FEDERAL CLAIMS -----BOBBITT

MARY F. BOBBITT

<u>CLAIM NAME AND NUMBER</u>	<u>SERIAL NUMBER</u>	<u>DATE OF FILING</u>	<u>BOOK &amp; DOCKET</u>	<u>PAGE</u>
CONTENTION LODE AMENDED ✓	AMC 71443	AUG. 12, 1966	458	435
CONTENTION NO. 1 LODE AMENDED ✓	AMC 71444	AUG. 12, 1966	458	436
CONTENTION NO. 2 LODE AMENDED ✓	AMC 71445	AUG. 12, 1966	458	437
I TOLD YOU SO LODE AMENDED ✓	AMC 71446	AUG. 12, 1966	458	438
CONTACT LODE AMENDED ✓	AMC 71447	AUG. 12, 1966	458	434
LOOK CLOSER LODE AMENDED ✓	AMC 71448	AUG. 12, 1966	458	439
OUTCROP LODE AMENDED ✓	AMC 71449	AUG. 12, 1966	458	440
JAVELINA LODE ✓	AMC 71450	MAY 28, 1953	79	203
JAVELINA EXT. NO. 1 LODE AMENDED ✓	AMC 71451	MAY 28, 1953	79	204
JAVELINA EXT. NO. 2 LODE AMENDED ✓	AMC 71452	MAY 28, 1953	79	205
JAVELINA EXT. NO. 3 LODE AMENDED ✓	AMC 71453	MAY 28, 1953	79	206
JAVELINA EXT. NO. 4 LODE AMENDED ✓	AMC 71454	MAY 28, 1953	79	207
JAVELINA EXT. NO. 5 LODE AMENDED ✓	AMC 71455	MAY 28, 1953	79	263
JAVELINA EXT. NO. 6 LODE ✓	AMC 71456	MAY 3, 1955	126	311
RED TOP LODE ✓	AMC 71457	FEB. 11, 1955	119	326
RED ROSE LODE ✓	AMC 71458	APR. 15, 1955	125	95
JAVESILICA LODE ✓	AMC 71459	JUL. 12, 1972	672	940
YELLOW ROSE LODE ✓	AMC 71460	DEC. 22, 1953	93	263
LIMEY NO. 1 LODE ✓	AMC 71461	APR. 15, 1955	125	91
LIMEY NO. 2 LODE ✓	AMC 71462	APR. 15, 1955	125	92
GILA NO. 1 LODE ✓	AMC 71463	APR. 15, 1955	125	93
GILA NO. 2 LODE ✓	AMC 71464	APR. 15, 1955	125	94
SILICON LODE ✓	AMC 71465	FEB. 8, 1955	119	143
SILICON EXT. NO. 1 LODE AMENDED ✓	AMC 71466	APR. 5, 1955	124	56
SILICON EXT. NO. 2 LODE ✓	AMC 71467	MAR. 1, 1955	121	269
SILICON EXT. NO. 3 LODE ✓	AMC 71468	JUL. 12, 1972	672	941

BOBBITT SILICA MINE  
 CLAIMS LOCATED IN  
 COTTONWOOD MINING DISTRICT  
 LOCATION POSTED IN SECTIONS  
 29-30-31 TOWNSHIP 5 S  
 RANGE 15 EAST PINAL  
 COUNTY ARIZ.

RECEIVED  
 B.L.M. AZ STATE OFFICE

Mary F. Bobbitt

Acknowledged before  
 me this 6<sup>th</sup> of August 1973.

James C. Friedrich

My Commission Expires 5-3-96

UNITED STATES  
DEPARTMENT OF THE INTERIOR  
BUREAU OF LAND MANAGEMENT

RECEIPT AND ACCOUNTING ADVICE

NO. 1900819  
08/09/93

04

WB/AZ

Subject: CLAIM RENTAL FEE 1993 & 1994 (26) 2 36 13 5,200.00

Applicant: MARY F. BOBBITT  
BOX 421  
ORACLE AZ 85623

SAME CK # 3647 & 3646  
896=2430

Remitter:

Assignor:

LEASE MANAGEMENT DATA									
<input type="checkbox"/> NEW <input type="checkbox"/> UPDATE <input type="checkbox"/> PAYMENT									
ORIGINAL SERIAL NO.	ASG.	TYPE	ST.	CTY.	FUND SYMBOL			ACRES/UNITS	RATE
AMC 71443, ET AL									
AMOUNT	ANV. DATE	EXP. DATE	BILL CYC.	S/C	DISTRICT	NEXT BILL	MISC. DATA	U of M	ACTUAL UNITS
ASSIGNMENT SERIAL NO.	ASG.	TYPE	ST.	CTY.	FUND SYMBOL			ACRES/UNITS	RATE
AMOUNT	ANV. DATE	EXP. DATE	BILL CYC.	S/C	DISTRICT	NEXT BILL	MISC. DATA	U of M	ACTUAL UNITS

APPLY REMITTANCE

ACTION	FUND SYMBOL	CTY.	AMOUNT
FILING FEE			
RENTAL			
UNEARNED			
REFUND			
TOTAL			
AMOUNT DUE			

Remarks:

BY:

DATE:

Lease in Escrow?  
 KGS?  
 Auto Escalates?  
 Auto Renew?

Of Interest?  
 Operating Rights?  
 Operator  
 Bond Filed?

FOR MMS USE ONLY

BILLEE		FOREST REFUGE
NUMBER		
OCS SECTION		
CODE		

Mary F. Bobbitt  
Box 421  
Oracle, Ariz 85623

Fold at line over top of envelope to the right  
of the return address.

CERTIFIED

P 086 336 533

MAIL



POSTAGE DUE 23

RECEIVED  
B.L.M. AZ STATE OFFICE

AUG 9 '93

RETURN RECEIPT  
REQUESTED

PHOENIX, ARIZONA

Bureau of Land Management  
Arizona State Office  
3707 N. 7th Street  
P.O. Box 16563  
Phoenix Ariz. 85011

06/45

1849-046

71443 JR

STATE OF ARIZONA, } ss. I hereby certify that the within in  
County of \_\_\_\_\_  
in Docket No. \_\_\_\_\_, Page \_\_\_\_\_

**OFFICIAL RECORDS OF PINAL COUNTY RECORDER KATHLEEN C. FELIX**

DATE: 25AUG92 TIME: 1125  
 FEE: \$6.00 \$4.00 \$5.00  
 PAGES: 002  
 DOCKET: 1849 PAGE: 046  
 INSTRUMENT # 053502

When recorded mail to:  
Mary F. Bobbitt  
Box 421  
Oracle, Ariz 85623

Witness my \_\_\_\_\_  
By \_\_\_\_\_ Deputy Recorder

### AFFIDAVIT OF PERFORMANCE OF ANNUAL WORK

State of Arizona }  
County of Pinal } ss

INTEND TO HOLD  
RECEIVED  
B.L.M. AZ STATE OFFICE  
NOV 25 1992  
9:00 A.M.  
PHOENIX, ARIZONA

1. Gary P. McFarland  
Name  
Address  
Mammoth City Arizona 85618  
State Zip

being duly sworn according to law deposes and says that they are a citizen of the United States more than eighteen years of age and that all of the facts set forth in this affidavit are true and correct according to the best of their knowledge, information and belief.

2. That they are personally acquainted with the mining claim named Yellow Rose Lode and Red Rose Lode BOBBITT situate in the Cottonwood Mining District, Pinal County, Arizona, the location of which is recorded in the office of the County Recorder of that County in Book See List, Page See List. Notice of location is posted in Section 29-30-31, Township 5 SOUTH, Range 15 EAST, G&SRB&M.

3. That between the dates of September 1, 1991 and August 31, 1992 at least TWO HUNDRED (\$ 200.00) dollars worth of work and improvements were done and performed upon this claim not including location work.

4. The work and improvements were made by and at the expense of McFarland and Hullinger, owners of the mine for the purpose of complying with the laws of the United States pertaining to assessments or annual work.  
5. Richard F. Irwin, William T. Sheffield and Alfred A. Jolliffe

were the names of the persons employed by the owner who labored to do the work and improvements.

6. The work and improvements done were Loading and hauling silica to ASARCO at Hayden, Arizona. Mary Francis Bobbitt this 24th day of August, 1992. My Commission Expires 5/3/96

Dated 8/14/92 Signature \_\_\_\_\_

Subscribed to and sworn before me, a Notary Public, this 14th day of August, 1992, by Betty M. Bunn

26 of

**BETTY M BUNN**  
Notary Public  
STATE OF UTAH  
My Commission Expires  
January 11, 1994  
915 N. Main, Provo, UT 84674

<u>CLAIM NAME AND NUMBER</u>	<u>SERIAL NUMBER</u>	<u>DATE OF FILING</u>	<u>BOOK &amp; DOCKET</u>	<u>PAGE</u>
INTENTION LODE <del>AMENDED</del>	AMC 71443	AUG. 12, 1966	458	435
INTENTION NO. 1 LODE <del>AMENDED</del>	AMC 71444	AUG. 12, 1966	458	436
INTENTION NO. 2 LODE <del>AMENDED</del>	AMC 71445	AUG. 12, 1966	458	437
TOLD YOU SO LODE <del>AMENDED</del>	AMC 71446	AUG. 12, 1966	458	438
CONTACT LODE <del>AMENDED</del>	AMC 71447	AUG. 12, 1966	458	434
LOOK CLOSER LODE <del>AMENDED</del>	AMC 71448	AUG. 12, 1966	458	439
WECROP LODE <del>AMENDED</del>	AMC 71449	AUG. 12, 1966	458	440
AVELINA LODE <del>AMENDED</del>	AMC 71450	MAY 28, 1953	79	203
AVELINA EXT. NO. 1 LODE <del>AMENDED</del>	AMC 71451	MAY 28, 1953	79	204
AVELINA EXT. NO. 2 LODE <del>AMENDED</del>	AMC 71452	MAY 28, 1953	79	205
AVELINA EXT. NO. 3 LODE <del>AMENDED</del>	AMC 71453	MAY 28, 1953	79	206
AVELINA EXT. NO. 4 LODE <del>AMENDED</del>	AMC 71454	MAY 28, 1953	79	207
AVELINA EXT. NO. 5 LODE <del>AMENDED</del>	AMC 71455	MAY 28, 1953	79	263
AVELINA EXT. NO. 6 LODE	AMC 71456	MAY 3, 1955	126	311
ED TOP LODE <del>AMENDED</del>	AMC 71457	FEB. 11, 1955	119	326
ED ROSE LODE <del>AMENDED</del>	AMC 71458	APR. 15, 1955	125	95
AVESILICA LODE <del>AMENDED</del>	AMC 71459	JUL. 12, 1972	672	940
ELLOW ROSE LODE <del>AMENDED</del>	AMC 71460	DEC. 22, 1953	93	263
IMEY NO. 1 LODE	AMC 71461	APR. 15, 1955	125	91
IMEY NO. 2 LODE	AMC 71462	APR. 15, 1955	125	92
ILIA NO. 1 LODE	AMC 71463	APR. 15, 1955	125	93
ILIA NO. 2 LODE	AMC 71464	APR. 15, 1955	125	94
ILICON LODE	AMC 71465	FEB. 8, 1955	119	143
ILICON EXT. NO. 1 LODE <del>AMENDED</del>	AMC 71466	APR. 5, 1955	124	56
ILICON EXT. NO. 2 LODE <del>AMENDED</del>	AMC 71467	MAR. 1, 1955	121	269
ILICON EXT. NO. 3 LODE <del>AMENDED</del>	AMC 71468	JUL. 12, 1972	672	941

RECEIVED  
NOV 25 1972  
B.L.M. AZ STATE OFFICE

NOV 25 1972

RECEIVED  
JUL 12 1972  
B.L.M. AZ STATE OFFICE

UNITED STATES  
DEPARTMENT OF THE INTERIOR  
BUREAU OF LAND MANAGEMENT

RECEIPT AND ACCOUNTING ADVICE

NO. 1950831  
11/25/92  
OK  
130.00

AFFIDAVITS OF ASSESSMENT WORK (26)

2 8 12

Subject:

Applicant:

MCFARLAND & HULLINGER  
C/O MARY BOBBITT  
BX 421 ORACLE AZ 85623

SAME - CK #3341  
896-2430

Remitter:

Assignor:

LEASE MANAGEMENT DATA  NEW  UPDATE  PAYMENT

ORIGINAL SERIAL NO.	ASG.	TYPE	ST.	CTY.	FUND SYMBOL	ACRES/UNITS	RATE
AMC 71443, ET AL							

AMOUNT	ANV. DATE	EXP. DATE	BILL CYC.	S/C	DISTRICT	NEXT BILL	MISC. DATA	U of M	ACTUAL UNITS

ASSIGNMENT SERIAL NO.	ASG.	TYPE	ST.	CTY.	FUND SYMBOL	ACRES/UNITS	RATE

AMOUNT	ANV. DATE	EXP. DATE	BILL CYC.	S/C	DISTRICT	NEXT BILL	MISC. DATA	U of M	ACTUAL UNITS

APPLY REMITTANCE

ACTION	FUND SYMBOL	CTY.	AMOUNT
FILING FEE			
RENTAL			
UNEARNED			
REFUND			
TOTAL			
AMOUNT DUE			

Remarks:

*ACK US*

BY: \_\_\_\_\_ DATE: \_\_\_\_\_

Lease in Escrow?  
 KGS? Of Interest?  
 Auto Escalates? Operating Rights?  
 Auto Renew? Operator  
 Bond Filed?

**FOR MMS USE ONLY**

BILLEE NUMBER	FOREST REFUGE
OCS SECTION	
CODE	

1768-364

# Affidavit of Labor Performed and Improvements Made

71443  
SR.  
41

INTEND TO HOLD

STATE OF ARIZONA, }  
County of PINAL } ss.

Gary P. McFarland being duly sworn, deposes and

says that he is a citizen of the United States and more than twenty - one years of age, and resides at Mammoth in Pinal County, State of Arizona, and is personally

acquainted with the mining claim known as Yellow Rose Lode and Red Rose Lode (as shown in Exhibit "A") MARY E. BOBBITT P.O. BOX 421 ORACLE ARIZONA 85623

mining claim, situate in Cottonwood TOWNSHIP 5 SOUTH RANGE 15 EAST SECTION 29

Mining District, County of Pinal, State of Arizona, the location notice of which

is recorded in the office of the County Recorder of said County, in Book See list of Records of

Mines, at page See list, that between the 1st day of September, A. D. 19 90,

and the 31st day of August A. D. 19 91, at least \$200.00

TWO HUNDRED dollars worth of work and improvements were

done and performed upon said claim, not including the location work of said claim. Such work and


improvements were made by and at the expense of McFarland and Hullinger

owner<sup>s</sup> of said claim for the purpose of complying with the laws of the United States pertaining to assessment of annual work, and Gary P. McFarland, Richard E. St. Jeor and George Formo

were the men employed by said owners and who labored upon said claim, did said work and improvements, the same being as follows, to-wit: Prepared drill sites on both claims with HD21C Dozer.

Mary E. Bobbitt  
SUBSCRIBED + SWORN BEFORE ME this  
23rd day of August 1991  
Betsy Munn  
Notary Public

My Commission Expires Nov. 16, 1994



RECEIVED  
BLM, AZ STATE OFFICE  
NOV 26 '91  
900 A.M.  
PHOENIX, ARIZONA

Subscribed and sworn to before me this 15th day of September A. D. 19 90.

(My commission expires January 11, 1994) Betsy Munn Notary Public.



01/4/93

68-363

OFFICIAL RECORDS OF  
 MARICOPA COUNTY RECORDER  
 KATHLEEN C. FELIX

DATE: 26AUG91    TIME: 1000  
 FEE:        \$6.00    \$4.00    \$5.00  
 PAGES:     003  
 DOCKET: 1768        PAGE: 363  
 INSTRUMENT # 019063

When recorded mail to:

Mary Bohett  
 Box 421  
 Oracle, Az 85653

(The above space reserved for recording information)

71443  
 Jm

CAPTION HEADING

Affidavit of Labor Performed and  
 Improvements Made

9:00 A.M.  
 PHOENIX, ARIZONA

NOV 26 '91

RECEIVED  
 BLM, AZ STATE OFFICE

<u>CLAIM NAME AND NUMBER</u>	<u>SERIAL NUMBER</u>	<u>DATE OF FILING</u>	<u>BOOK &amp; DOCKET</u>	<u>PAGE</u>
CONTENTION LODE AMENDED	AMC 71443	AUG. 12, 1966	458	435
CONTENTION NO. 1 LODE AMENDED	AMC 71444	AUG. 12, 1966	458	436
CONTENTION NO. 2 LODE AMENDED	AMC 71445	AUG. 12, 1966	458	437
C TOLD YOU SO LODE AMENDED	AMC 71446	AUG. 12, 1966	458	438
CONTACT LODE AMENDED	AMC 71447	AUG. 12, 1966	458	434
LOOK CLOSER LODE AMENDED	AMC 71448	AUG. 12, 1966	458	439
MUTCROP LODE AMENDED	AMC 71449	AUG. 12, 1966	458	440
MAVELINA LODE	AMC 71450	MAY 28, 1953	79	203
MAVELINA EXT. NO. 1 LODE AMENDED	AMC 71451	MAY 28, 1953	79	204
MAVELINA EXT. NO. 2 LODE AMENDED	AMC 71452	MAY 28, 1953	79	205
MAVELINA EXT. NO. 3 LODE AMENDED	AMC 71453	MAY 28, 1953	79	206
MAVELINA EXT. NO. 4 LODE AMENDED	AMC 71454	MAY 28, 1953	79	207
MAVELINA EXT. NO. 5 LODE AMENDED	AMC 71455	MAY 28, 1953	79	263
MAVELINA EXT. NO. 6 LODE	AMC 71456	MAY 3, 1955	126	311
RED TOP LODE	AMC 71457	FEB. 11, 1955	119	326
RED ROSE LODE	AMC 71458	APR. 15, 1955	125	95
MAVESILICA LODE	AMC 71459	JUL. 12, 1972	672	940
YELLOW ROSE LODE	AMC 71460	DEC. 22, 1953	93	263
LIMEY NO. 1 LODE	AMC 71461	APR. 15, 1955	125	91
LIMEY NO. 2 LODE	AMC 71462	APR. 15, 1955	125	92
SILA NO. 1 LODE	AMC 71463	APR. 15, 1955	125	93
SILA NO. 2 LODE	AMC 71464	APR. 15, 1955	125	94
SILICON LODE	AMC 71465	FEB. 8, 1955	119	143
SILICON EXT. NO. 1 LODE AMENDED	AMC 71466	APR. 5, 1955	124	56
SILICON EXT. NO. 2 LODE	AMC 71467	MAR. 1, 1955	121	269
SILICON EXT. NO. 3 LODE	AMC 71468	JUL. 12, 1972	672	941

PHOENIX ARIZONA  
NOV 26 1966

NOV 26 1966

RECEIVED  
BLM AZ STATE OFFICE

1768-367

# Affidavit of Labor Performed and Improvements Made

INTEND TO HOLD

STATE OF ARIZONA, } ss.  
County of PINAL

Gary P. McFarland being duly sworn, deposes and

says that he is a citizen of the United States and more than twenty - one years of age, and resides at Mammoth in Pinal County, State of Arizona, and is personally

acquainted with the mining claim known as Federal Claims ---- Bobbitt

MARY FRANCIS BOBBITT P.O. BOX 421 ORACLE, AZ 85623

mining claim, situate in Cottonwood TOWNSHIP 5 SOUTH RANGE 15 EAST

Mining District, County of Pinal, State of Arizona, the location notice of which

is recorded in the office of the County Recorder of said County, in Book See list of Records of

Mines, at page See list, that between the 1st day of September, A. D. 1990,

and the 31st day of August A. D. 1991, at least \$2,600.00


TWO THOUSAND SIX HUNDRED dollars worth of work and improvements were done and performed upon said claim, not including the location work of said claim. Such work and improvements were made by and at the expense of McFarland and Hullinger

owner S of said claim for the purpose of complying with the laws of the United States pertaining to assessment of annual work, and Gary P. McFarland, Richard F. Irwin and Richard E. St. Jeor

were the men employed by said owner S and who labored upon said claim, did said work and improvements, the same being as follows, to-wit: Loading and hauling silica to ASARCO at Hayden, Arizona

Mary F. Bobbitt  
SUBSCRIBED & SWORN BEFORE ME  
this 23<sup>rd</sup> day of August 1991  
Betty M. Bunn  
Notary Public

My Commission Expires Nov. 18, 1994



RECEIVED  
BLM, AZ STATE OFFICE  
NOV 26 1991  
PHOENIX, ARIZONA

Subscribed and sworn to before me this 15th day of September A. D. 1990.

(My commission expires January 11, 1994) Betty M. Bunn Notary Public.

BOOK & DOCKET	PAGE
458	435
458	436
458	437
458	438
458	434
458	439
458	440
79	203
79	204
79	205
79	206
79	207
79	263
126	311
119	326
125	95
672	940
93	263
125	91
125	92
125	93
125	94
119	143
124	56
124	269
124	941


CLAIM NAME AND NUMBER	SERIAL NUMBER	DATE OF FILING
CONTENTION LODE AMENDED	AMC 71443	AUG. 12, 1966
CONTENTION NO. 1 LODE AMENDED	AMC 71444	AUG. 12, 1966
CONTENTION NO. 2 LODE AMENDED	AMC 71445	AUG. 12, 1966
I TOLD YOU SO LODE AMENDED	AMC 71446	AUG. 12, 1966
CONTACT LODE AMENDED	AMC 71447	AUG. 12, 1966
LOOK CLOSER LODE AMENDED	AMC 71448	AUG. 12, 1966
OUTCROP LODE AMENDED	AMC 71449	AUG. 12, 1966
JAVELINA LODE	AMC 71450	MAY 28, 1953
JAVELINA EXT. NO. 1 LODE AMENDED	AMC 71451	MAY 28, 1953
JAVELINA EXT. NO. 2 LODE AMENDED	AMC 71452	MAY 28, 1953
JAVELINA EXT. NO. 3 LODE AMENDED	AMC 71453	MAY 28, 1953
JAVELINA EXT. NO. 4 LODE AMENDED	AMC 71454	MAY 28, 1953
JAVELINA EXT. NO. 5 LODE AMENDED	AMC 71455	MAY 28, 1953
JAVELINA EXT. NO. 6 LODE	AMC 71456	MAY 3, 1955
RED TOP LODE	AMC 71457	FEB. 11, 1955
RED ROSE LODE	AMC 71458	APR. 15, 1955
JAVESILICA LODE	AMC 71459	JUL. 12, 1972
YELLOW ROSE LODE	AMC 71460	DEC. 22, 1953
LIMEY NO. 1 LODE	AMC 71461	APR. 15, 1955
LIMEY NO. 2 LODE	AMC 71462	APR. 15, 1955
GILA NO. 1 LODE	AMC 71463	APR. 15, 1955
GILA NO. 2 LODE	AMC 71464	APR. 15, 1955
SILICON LODE	AMC 71465	FEB. 8, 1955
SILICON EXT. NO. 1 LODE AMENDED	AMC 71466	APR. 5, 1955
SILICON EXT. NO. 2 LODE	AMC 71467	MAR. 1, 1955
SILICON EXT. NO. 3 LODE	AMC 71468	JUL. 12, 1972

9:00 AM  
PHOENIX, ARIZONA

RECEIVED  
BLM, AZ STATE OFFICE

124  
124  
124

③ 6/4/5 176366


**OFFICIAL RECORDS OF  
 PINAL COUNTY RECORDER  
 KATHLEEN C. FELIX**

DATE: 26AUG91      TIME: 1000  
 FEE:      \$6.00      \$4.00      \$5.00  
 PAGES:      003  
 DOCKET: 1768      PAGE: 366  
 INSTRUMENT # 019064

When recorded mail to:

*Mary Goblitt  
 Box 421  
 Oracle, Ariz 85623*

(The above space reserved for recording information)

**CAPTION HEADING**

*~~Affidavit of Labor Performed and  
 Improvements Made~~*

RECEIVED  
 B.L.M. AZ STATE OFFICE  
 NOV 26 '91  
 9:00 A.M.  
 PHOENIX, ARIZONA

UNITED STATES  
DEPARTMENT OF THE INTERIOR  
BUREAU OF LAND MANAGEMENT

RECEIPT AND ACCOUNTING ADVICE

NO. 1667275

WJ/AZ

11/26/91

04

Subject: AFFIDAVITS OF ASSESSMENT WORK (26)

2 8 12

130.00

Applicant:

MARY FRANCIS BOBBITT  
P.O. BOX 421  
ORACLE, AZ 85623

SAME, CK # 2732

Remitter: 896-2430

Assignor:

LEASE MANAGEMENT DATA  NEW  UPDATE  PAYMENT

ORIGINAL SERIAL NO.	ASG.	TYPE	ST.	CTY.	FUND SYMBOL	ACRES/UNITS	RATE
AMC 71443, ET AL							

AMOUNT	ANV. DATE	EXP. DATE	BILL CYC.	S/C	DISTRICT	NEXT BILL	MISC. DATA	U of M	ACTUAL UNITS

ASSIGNMENT SERIAL NO.	ASG.	TYPE	ST.	CTY.	FUND SYMBOL	ACRES/UNITS	RATE

AMOUNT	ANV. DATE	EXP. DATE	BILL CYC.	S/C	DISTRICT	NEXT BILL	MISC. DATA	U of M	ACTUAL UNITS

APPLY REMITTANCE			
ACTION	FUND SYMBOL	CTY.	AMOUNT
FILING FEE			
RENTAL			
UNEARNED			
REFUND			
TOTAL			
AMOUNT DUE			

Remarks:

*ack wg*

BY: \_\_\_\_\_ DATE: \_\_\_\_\_

Lease in Escrow?  
 KGS?  
 Auto Escalates?  
 Auto Renew?

Of Interest?  
 Operating Rights?  
 Operator  
 Bond Filed?

**FOR MMS USE ONLY**

BILLEE	FOREST REFUGE
NUMBER	
OCS SECTION	
CODE	

② 6.00/415 1675-088  
**Affidavit of Labor Performed and  
Improvements Made**

71443  
m  
4

Intend to Hold

STATE OF ARIZONA, }  
County of PINAL } ss.  
Gary P. McFarland

being duly sworn, deposes and says that he is a citizen of the United States and more than twenty - one years of age, and resides at Mammoth in Pinal County, State of Arizona, and is personally acquainted with the mining claim known as Federal Claims ----Bobbitt

MARY FRANCIS BOBBITT P.O. BOX 421 ORACLE AZ 85623

mining claim, situate in Cottonwood TOWNSHIP 5 SOUTH RANGE 15 EAST SECTION 29 - 30 - 31 Mining District, County of Pinal, State of Arizona, the location notice of which

is recorded in the office of the County Recorder of said County, in Book See list of Records of Mines, at page See list, that between the 1st day of September, A. D. 1989, and the 31st day of August A. D. 1990, at least \$2,600.00

TWO THOUSAND SIX HUNDRED dollars worth of work and improvements were done and performed upon said claim, not including the location work of said claim. Such work and improvements were made by and at the expense of McFarland and Hullinger

owner S of said claim for the purpose of complying with the laws of the United States pertaining to assessment of annual work, and Gary P. McFarland, Gail Lee and Richard St. Jeor

were the men employed by said owner S and who labored upon said claim, did said work and improvements, the same being as follows, to-wit: Mining and crushing silica to be hauled to ASARCO at Hayden, Arizona

RECEIVED  
B.L.M. AZ STATE OFFICE

DEC 10 1990

7:45 A.M.  
PHOENIX, ARIZONA

Mary Francis Bobbitt  
22 day of August 1990  
Theresa Beas  
Notary Public

Subscribed and sworn before me 22 day of August 1990  
my Commission Expires Nov. 16, 1990



Gary P. McFarland

Subscribed and sworn to before me this 13th day of August A. D. 1990.

(My commission expires January 11, 1994) Betty D. Bunn Notary Public.

<u>CLAIM NAME AND NUMBER</u>	<u>SERIAL NUMBER</u>	<u>DATE OF FILING</u>	<u>BOOK &amp; DOCKET</u>	<u>PAGE</u>
CONTENTION LODE AMENDED ✓	AMC 71443	AUG. 12, 1966	458	435
CONTENTION NO. 1 LODE AMENDED ✓	AMC 71444	AUG. 12, 1966	458	436
CONTENTION NO. 2 LODE AMENDED ✓	AMC 71445	AUG. 12, 1966	458	437
I TOLD YOU SO LODE AMENDED ✓	AMC 71446	AUG. 12, 1966	458	438
CONTACT LODE AMENDED ✓	AMC 71447	AUG. 12, 1966	458	434
LOOK CLOSER LODE AMENDED ✓	AMC 71448	AUG. 12, 1966	458	439
OUTCROP LODE AMENDED ✓	AMC 71449	AUG. 12, 1966	458	440
JAVELINA LODE ✓	AMC 71450	MAY 28, 1953	79	203
JAVELINA EXT. NO. 1 LODE AMENDED ✓	AMC 71451	MAY 28, 1953	79	204
JAVELINA EXT. NO. 2 LODE AMENDED ✓	AMC 71452	MAY 28, 1953	79	205
JAVELINA EXT. NO. 3 LODE AMENDED ✓	AMC 71453	MAY 28, 1953	79	206
JAVELINA EXT. NO. 4 LODE AMENDED ✓	AMC 71454	MAY 28, 1953	79	207
JAVELINA EXT. NO. 5 LODE AMENDED ✓	AMC 71455	MAY 28, 1953	79	263
JAVELINA EXT. NO. 6 LODE	AMC 71456	MAY 3, 1955	126	311
RED TOP LODE ✓	AMC 71457	FEB. 11, 1955	119	326
RED ROSE LODE ✓	AMC 71458	APR. 15, 1955	125	95
JAVESILICA LODE ✓	AMC 71459	JUL. 12, 1972	672	940
YELLOW ROSE LODE ✓	AMC 71460	DEC. 22, 1953	93	263
LIMEY NO. 1 LODE ✓	AMC 71461	APR. 15, 1955	125	91
LIMEY NO. 2 LODE ✓	AMC 71462	APR. 15, 1955	125	92
SILA NO. 1 LODE ✓	AMC 71463	APR. 15, 1955	125	93
SILA NO. 2 LODE ✓	AMC 71464	APR. 15, 1955	125	94
SILICON LODE ✓	AMC 71465	FEB. 8, 1955	119	143
SILICON EXT. NO. 1 LODE AMENDED ✓	AMC 71466	APR. 5, 1955	124	56
SILICON EXT. NO. 2 LODE ✓	AMC 71467	MAR. 1, 1955	121	269
SILICON EXT. NO. 3 LODE ✓	AMC 71468	JUL. 12, 1972	672	941

RECEIVED  
B.L.M. AZ STATE OFFICE

DEC 10 1990

7:45 A.M.  
PHOENIX, ARIZONA





OFFICIAL RECORDS OF  
PINAL COUNTY RECORDER  
KATHLEEN C. FELIX

DATE: 27AUG90      TIME: 1000  
FEE:      \$6.00    \$4.00    \$5.00  
PAGES:    002  
DOCKET: 1695      PAGE: 088  
INSTRUMENT # 986649

Box 421 Oracle Az (2) 600/45 595-086

# Affidavit of Labor Performed and Improvements Made

STATE OF ARIZONA, }  
County of PINAL } ss.  
Gary P. McFarland

*Duplicate #'s -  
2 city filing*

*Intend  
to  
Hold*

being duly sworn, deposes and says that he is a citizen of the United States and more than twenty - one years of age, and resides

at Mammoth in Pinal County, State of Arizona, and is personally acquainted with the mining claim known as Yellow Rose Lode and Red Rose Lode

(as shown in Exhibit "A") MARY FRANCIS BOBBITT P.O. BOX 421 ORACLE AZ 85623  
mining claim, situate in Cottonwood TOWNSHIP 5 SOUTH RANGE 15 EAST SECTION 29-30-31

Mining District, County of Pinal, State of Arizona, the location notice of which is recorded in the office of the County Recorder of said County, in Book See list of Records of


Mines, at page See list, that between the 1st day of September, A. D. 19 89, and the 31st day of August A. D. 19 90, at least \$200.00

TWO HUNDRED dollars worth of work and improvements were done and performed upon said claim, not including the location work of said claim. Such work and improvements were made by and at the expense of McFarland and Hullinger

owner S of said claim for the purpose of complying with the laws of the United States pertaining to assessment of annual work, and Gary P. McFarland and Richard E. St. Jeor


were the men employed by said owner S and who labored upon said claim, did said work and improvements, the same being as follows, to-wit: Rebuilt washed out roads with HD21C Dozer on both claims

**RECEIVED**  
**B.L.M. AZ STATE OFFICE**  
**DEC 10 1990**  
**7:45 A.M.**  
**PHOENIX, ARIZONA**

		
OFFICIAL RECORDS OF PINAL COUNTY RECORDER KATHLEEN C. FELIX		
DATE:	27AUG90	TIME: 1000
FEE:	\$6.00	\$4.00 \$5.00
PAGES:	002	
DOCKET:	1695	PAGE: 086
INSTRUMENT # 986648		

*Mary Francis Bobbitt*

*Subscribed Sworn before me 22 day of Aug 1990  
my Commission Expires*

	BETTY M. BURN Notary Public STATE OF UTAH My Commission Expires January 11, 1994 915 N. Main, Tooele, UT 84074
---	---

Expires Nov. 16, 1990

*Notary Public*

*Gary P. McFarland*

Subscribed and sworn to before me this 13th day of August A. D. 19 90.

(My commission expires January 11, 1994) Betty M. Burn Notary Public.

<u>CLAIM NAME AND NUMBER</u>	<u>SERIAL NUMBER</u>	<u>DATE OF FILING</u>	<u>BOOK &amp; DOCKET</u>	<u>PAGE</u>
CONVENTION LODE <i>AMENDED</i>	AMC 71443	AUG. 12, 1966	458	435
CONVENTION NO. 1 LODE <i>AMENDED</i>	AMC 71444	AUG. 12, 1966	458	436
CONVENTION NO. 2 LODE <i>AMENDED</i>	AMC 71445	AUG. 12, 1966	458	437
TOLD YOU SO LODE <i>AMENDED</i>	AMC 71446	AUG. 12, 1966	458	438
CONTACT LODE <i>AMENDED</i>	AMC 71447	AUG. 12, 1966	458	434
LOOK CLOSER LODE <i>AMENDED</i>	AMC 71448	AUG. 12, 1966	458	439
UTCROP LODE <i>AMENDED</i>	AMC 71449	AUG. 12, 1966	458	440
AVELINA LODE	AMC 71450	MAY 28, 1953	79	203
AVELINA EXT. NO. 1 LODE <i>AMENDED</i>	AMC 71451	MAY 28, 1953	79	204
AVELINA EXT. NO. 2 LODE <i>AMENDED</i>	AMC 71452	MAY 28, 1953	79	205
AVELINA EXT. NO. 3 LODE <i>AMENDED</i>	AMC 71453	MAY 28, 1953	79	206
AVELINA EXT. NO. 4 LODE <i>AMENDED</i>	AMC 71454	MAY 28, 1953	79	207
AVELINA EXT. NO. 5 LODE <i>AMENDED</i>	AMC 71455	MAY 28, 1953	79	263
AVELINA EXT. NO. 6 LODE	AMC 71456	MAY 3, 1955	126	311
RED TOP LODE	AMC 71457	FEB. 11, 1955	119	326
RED ROSE LODE	AMC 71458	APR. 15, 1955	125	95
AVESILICA LODE	AMC 71459	JUL. 12, 1972	672	940
YELLOW ROSE LODE	AMC 71460	DEC. 22, 1953	93	263
IMEY NO. 1 LODE	AMC 71461	APR. 15, 1955	125	91
IMEY NO. 2 LODE	AMC 71462	APR. 15, 1955	125	92
ILA NO. 1 LODE	AMC 71463	APR. 15, 1955	125	93
ILA NO. 2 LODE	AMC 71464	APR. 15, 1955	125	94
ILICON LODE	AMC 71465	FEB. 8, 1955	119	143
ILICON EXT. NO. 1 LODE <i>AMENDED</i>	AMC 71466	APR. 5, 1955	124	56
ILICON EXT. NO. 2 LODE	AMC 71467	MAR. 1, 1955	121	269
ILICON EXT. NO. 3 LODE	AMC 71468	JUL. 12, 1972	672	941

RECEIVED  
B.L.M. AZ STATE OFFICE

DEC 10 1990

7:45 A.M.  
PHOENIX, ARIZONA

UNITED STATES  
DEPARTMENT OF THE INTERIOR  
BUREAU OF LAND MANAGEMENT

RECEIPT AND ACCOUNTING ADVICE

NO. 1663385 014

SM/AZ 12/11/90

Subject: AFFIDAVITS OF ASSESSMENT WORK (26) 2 16 12 130.00  
Applicant: *ok lji*

GARY P. MCFARLAND, ET AL  
C/O MARY F. BOBBITT  
P. O. BOX 421  
ORACLE, AZ 85623

Remitter: SAME - CK #2203  
896-2430

Assignor:

LEASE MANAGEMENT DATA										
<input type="checkbox"/> NEW <input type="checkbox"/> UPDATE <input type="checkbox"/> PAYMENT										
ORIGINAL SERIAL NO.	ASG.	TYPE	ST.	CTY.	FUND SYMBOL			ACRES/UNITS	RATE	
AMC 71443, ET AL										
AMOUNT	ANV. DATE	EXP. DATE	BILL CYC.	S/C	DISTRICT	NEXT BILL	MISC. DATA	U of M	ACTUAL UNITS	
ASSIGNMENT SERIAL NO.	ASG.	TYPE	ST.	CTY.	FUND SYMBOL			ACRES/UNITS	RATE	
AMOUNT	ANV. DATE	EXP. DATE	BILL CYC.	S/C	DISTRICT	NEXT BILL	MISC. DATA	U of M	ACTUAL UNITS	

APPLY REMITTANCE			
ACTION	FUND SYMBOL	CTY.	AMOUNT
FILING FEE			
RENTAL			
UNEARNED			
REFUND			
TOTAL			
AMOUNT DUE			

Remarks:

*ack wt.*

BY: \_\_\_\_\_ DATE: \_\_\_\_\_

Lease in Escrow?  
 KGS?                      Of Interest?  
 Auto Escalates?            Operating Rights?  
 Auto Renew?                Operator  
    Bond Filed?

**FOR MMS USE ONLY**

BILLEE		FOREST REFUGE
NUMBER		
OCS SECTION		
CODE		

2571

1619-895

951623

# Affidavit of Labor Performed and Improvements Made

71443

*Intend to  
Hold*

STATE OF ARIZONA, }  
County of PINAL } ss.  
Gary P. McFarland

being duly sworn, deposes and says that he is a citizen of the United States and more than twenty - one years of age, and resides at Tucson in Pima County, State of Arizona, and is personally acquainted with the mining claim known as FEDERAL CLAIMS-----BOBBITT (See Exhibit "A")  
TOWNSHIP 5 SOUTHWEST 15 WEST SECTION 129-30-31

mining claim, situate in Cottonwood *P.O. Box 570 Hayden Ariz* Mining District, County of Pinal, State of Arizona, the location notice of which is recorded in the office of the County Recorder of said County, in Book See List of Records of Mines, at page See List, that between the 1st day of September, A. D. 19 88, and the 31st day of August A. D. 19 89, at least \$2,600.00  
TWO THOUSAND SIX HUNDRED dollars worth of work and improvements were done and performed upon said claim, not including the location work of said claim. Such work and improvements were made by and at the expense of McFarland and Hullinger

85-235

owner S of said claim for the purpose of complying with the laws of the United States pertaining to assessment of annual work, and Gary P. McFarland, Richard E. St.Jeor and George W. Formo

were the men employed by said owner S and who labored upon said claim, did said work and improvements, the same being as follows, to-wit: Loading and hauling silica to ASARCO at Hayden, Arizona and El Paso, Texas.

RECEIVED  
B.L.M. AZ STATE OFFICE  
DEC 2 0 1989  
7:45 A.M.  
PHOENIX, ARIZONA

*Mary Francis Bobbitt*

Subscribed and sworn to before me this 20th day of July A. D. 19 89.

My Commission Expires Nov. 16, 1990

(My commission expires \_\_\_\_\_)

*Heleen Pace*  
Notary Public.

CLAIM NAME AND NUMBER	SERIAL NUMBER	DATE OF FILING	BOOK & DOCKET	PAGE
CONTENTION LODE AMENDED	AMC 71443	AUG. 12, 1966	458	435
CONTENTION NO. 1 LODE AMENDED	AMC 71444	AUG. 12, 1966	458	436
CONTENTION NO. 2 LODE AMENDED	AMC 71445	AUG. 12, 1966	458	437
I TOLD YOU SO LODE AMENDED	AMC 71446	AUG. 12, 1966	458	438
CONTACT LODE AMENDED	AMC 71447	AUG. 12, 1966	458	434
LOOK CLOSER LODE AMENDED	AMC 71448	AUG. 12, 1966	458	439
OUTCROP LODE AMENDED	AMC 71449	AUG. 12, 1966	458	440
JAVELINA LODE	AMC 71450	MAY 28, 1953	79	203
JAVELINA EXT. NO. 1 LODE AMENDED	AMC 71451	MAY 28, 1953	79	204
JAVELINA EXT. NO. 2 LODE AMENDED	AMC 71452	MAY 28, 1953	79	205
JAVELINA EXT. NO. 3 LODE AMENDED	AMC 71453	MAY 28, 1953	79	206
JAVELINA EXT. NO. 4 LODE AMENDED	AMC 71454	MAY 28, 1953	79	207
JAVELINA EXT. NO. 5 LODE AMENDED	AMC 71455	MAY 28, 1953	79	263
JAVELINA EXT. NO. 6 LODE	AMC 71456	MAY 3, 1955	126	311
RED TOP LODE	AMC 71457	FEB. 11, 1955	119	326
RED ROSE LODE	AMC 71458	APR. 15, 1955	125	95
JAVESILICA LODE	AMC 71459	JUL. 12, 1972	672	940
YELLOW ROSE LODE	AMC 71460	DEC. 22, 1953	93	263
LIMEY NO. 1 LODE	AMC 71461	APR. 15, 1955	125	91
LIMEY NO. 2 LODE	AMC 71462	APR. 15, 1955	125	92
GILA NO. 1 LODE	AMC 71463	APR. 15, 1955	125	93
GILA NO. 2 LODE	AMC 71464	APR. 15, 1955	125	94
SILICON LODE	AMC 71465	FEB. 8, 1955	119	143
SILICON EXT. NO. 1 LODE AMENDED	AMC 71466	APR. 5, 1955	124	56
SILICON EXT. NO. 2 LODE	AMC 71467	MAR. 1, 1955	121	269
SILICON EXT. NO. 3 LODE	AMC 71468	JUL. 12, 1972	672	941


71443-68

RECEIVED  
 B.L.M. AZ STATE OFFICE  
 DEC 20 1989  
 7:45 A.M.  
 PHOENIX, ARIZONA

Mary Francis Bobbit

Sworn & Oath before me this 20<sup>th</sup> day of

July 1989



Helen Green  
 Notary Public

DATE: 7/27/89

NON-REMITTANCE REQUIRED

THE FOLLOWING RECORDED INSTRUMENTS ARE HERewith RETURNED TO YOU BY  
KATHLEEN C. FELIX, PINAL COUNTY RECORDER:

NUMBER	WHEN RECORDED	CAPTION	FROM	TO
951622	10:00 24JUL89	LABOR HOLD	MCFARLAND, GARY	YELLOW ROSE LOD

\*\*\* CERTIFICATE OF RECORDING \*\*\*

STATE OF ARIZONA, COUNTY OF PINAL (SS)  
I HEREBY CERTIFY THAT THE WITHIN INSTRUMENT WAS FILED FOR RECORD IN  
PINAL COUNTY, STATE OF ARIZONA. WITNESS MY HAND AND OFFICIAL SEAL.



NO: 951622	TIME: 1000 24JUL89	PAGES: 002	FEE:	\$ 5.00
				\$ 4.00
				\$ 5.00

KATHLEEN C. FELIX  
PINAL COUNTY RECORDER, BY ..... DEPUTY

LABOR

FROM: MCFARLAND, GARY P  
TO: CONTENTION LODGE AMD

RECEIVED  
B.L.M. AZ STATE OFFICE

DEC 2 0 1989

7:45 A.M.  
PHOENIX, ARIZONA

As soon as you know your new address, mail this card to all the people, businesses, and publications who send you mail.

For publications, tape an old address label over name and old address sections and complete new address.

<b>Your Name</b>	Print or Type—Last Name, First Name, Middle Initial BOBBITT MARY F.				
	<b>Old Address</b>	No. and Street	Apt./Suite No.	P.O. Box 570	R.R. No.
City HAYDEN		State ARIZ	ZIP Code 85235		
<b>New Address</b>	No. and Street	Apt./Suite No.	P.O. Box 421	R.R. No.	Rural Box No.
	City ORACLE	State ARIZ	ZIP Code 85623		
<b>Sign Here</b>	Signature Mary F. Bobbitt	Date new address in effect Oct/89	Account No. (if any)		



**CHANGE OF ADDRESS  
REQUEST FOR:  
Correspondents,  
Publishers and  
Businesses**

Affix  
First Class  
Postage  
Here

RECEIVED  
B.L.M. AZ STATE DEPT OF THE

DEC 2 1989

Name

Bureau of Land Management

(For publishers, name of publication)

PHOENIX, ARIZONA

Address

(Include Apt./Suite No.)

City

State

ZIP Code

★ U.S. G.P.O. 1987-183-605

UNITED STATES  
DEPARTMENT OF THE INTERIOR  
BUREAU OF LAND MANAGEMENT

RECEIPT AND ACCOUNTING ADVICE

NO. 1693371

*OK*  
13000

Subject: AFFIDAVITS OF LABOR (26)

SGM/AZ 12-21-89 0 45 12

Applicant: MARY F. BOBBITT  
P. O. BOX 421  
ORACLE, AZ 85623

Remitter: SAME - CK #1757  
896-2430

Assignor:

LEASE MANAGEMENT DATA									
		<input type="checkbox"/> NEW	<input type="checkbox"/> UPDATE	<input type="checkbox"/> PAYMENT					
ORIGINAL SERIAL NO.	ASG.	TYPE	ST.	CTY.	FUND SYMBOL			ACRES/UNITS	RATE
AMC 71443, ET AL.									

AMOUNT	ANV. DATE	EXP. DATE	BILL CYC.	S/C	DISTRICT	NEXT BILL	MISC. DATA	U of M	ACTUAL UNITS

ASSIGNMENT SERIAL NO.	ASG.	TYPE	ST.	CTY.	FUND SYMBOL			ACRES/UNITS	RATE

AMOUNT	ANV. DATE	EXP. DATE	BILL CYC.	S/C	DISTRICT	NEXT BILL	MISC. DATA	U of M	ACTUAL UNITS

APPLY REMITTANCE			
ACTION	FUND SYMBOL	CTY.	AMOUNT
FILING FEE			
RENTAL			
UNEARNED			
REFUND			
TOTAL			
AMOUNT DUE			

Remarks:

*Acknowledged SGM*

BY: \_\_\_\_\_ DATE: \_\_\_\_\_

Lease in Escrow?  
 KGS?  
 Auto Escalates?  
 Auto Renew?

Of Interest?  
 Operating Rights?  
 Operator  
 Bond Filed?

**FOR MMS USE ONLY**

BILLEE		FOREST REFUGE
NUMBER		
OCS SECTION		
CODE		

# Affidavit of Labor Performed and Improvements Made

71443  
cd

STATE OF ARIZONA, }  
County of PINAL } ss.

Intend to Hold

Gary P. McFarland being duly sworn, deposes and says that he is a citizen of the United States and more than twenty - one years of age, and resides at Tucson in Pima County, State of Arizona, and is personally acquainted with the mining claim known as Federal Claims-----Bobbitt (See Exhibit "A")

mining claim, situate in Cottonwood Township 5 South Range 15 East Section 29 - 30 - 31 Mining District, County of Pinal, State of Arizona, the location notice of which is recorded in the office of the County Recorder of said County, in Book See list of Records of Mines, at page See list, that between the 1st day of September, A. D. 19 87, and the 31st day of August A. D. 19 88, at least \$2,600.00 TWO THOUSAND SIX HUNDRED dollars worth of work and improvements were done and performed upon said claim, not including the location work of said claim. Such work and improvements were made by and at the expense of McFarland and Hullinger

owner S of said claim for the purpose of complying with the laws of the United States pertaining to assessment of annual work, and Gary P. McFarland, Gail Lee and Glen Morgan

were the men employed by said owner and who labored upon said claim, did said work and improvements, the same being as follows, to-wit: Mining and crushing 10,000 tons silica to be hauled to ASARCO at Hayden, Arizona and El Paso, Texas

RECEIVED  
B.L.M. AZ STATE OFFICE  
NOV 25 1988  
7:45 A.M.  
PHOENIX, ARIZONA

Subscribed and sworn to before me this 25th day of August A. D. 19 88.  
(My commission expires January 11, 1990 )  
Mary Francis Bobbitt  
Notary Public.  
My Commission Expires Sept. 24, 1988

CLAIM NAME AND NUMBER	SERIAL NUMBER	DATE OF FILING	BOOK & DOCKET	PAGE
✓ CONTENTION LODE	AMC 71443 ✓	AUG. 12, 1966	458	435
✓ CONTENTION NO. 1 LODE	AMC 71444 ✓	AUG. 12, 1966	458	436
✓ CONTENTION NO. 2 LODE	AMC 71445 ✓	AUG. 12, 1966	458	437
✓ I TOLD YOU SO LODE	AMC 71446 ✓	AUG. 12, 1966	458	438
✓ CONTACT LODE	AMC 71447 ✓	AUG. 12, 1966	458	434
✓ LOOK CLOSER LODE	AMC 71448 ✓	AUG. 12, 1966	458	439
✓ OUTCROP LODE	AMC 71449 ✓	AUG. 12, 1966	458	440
✓ JAVELINA LODE	AMC 71450 ✓	MAY 28, 1953	79	203
✓ JAVELINA EXT. NO. 1 LODE	AMC 71451 ✓	MAY 28, 1953	79	204
✓ JAVELINA EXT. NO. 2 LODE	AMC 71452 ✓	MAY 28, 1953	79	205
✓ JAVELINA EXT. NO. 3 LODE	AMC 71453 ✓	MAY 28, 1953	79	206
✓ JAVELINA EXT. NO. 4 LODE	AMC 71454 ✓	MAY 28, 1953	79	207
✓ JAVELINA EXT. NO. 5 LODE	AMC 71455 ✓	MAY 28, 1953	79	263
✓ JAVELINA EXT. NO. 6 LODE	AMC 71456 ✓	MAY 3, 1955	126	311
✓ RED TOP LODE	AMC 71457 ✓	FEB. 11, 1955	119	326
✓ RED ROSE LODE	AMC 71458 ✓	APR. 15, 1955	125	95
✓ JAVESILICA LODE	AMC 71459 ✓	JUL. 12, 1972	672	940
✓ YELLOW ROSE LODE	AMC 71460 ✓	DEC. 22, 1953	93	263
✓ LIMY NO. 1 LODE	AMC 71461 ✓	APR. 15, 1955	125	91
✓ LIMY NO. 2 LODE	AMC 71462 ✓	APR. 15, 1955	125	92
✓ GILA NO. 1 LODE	AMC 71463 ✓	APR. 15, 1955	125	93
✓ GILA NO. 2 LODE	AMC 71464 ✓	APR. 15, 1955	125	94
✓ SILICON LODE	AMC 71465 ✓	FEB. 8, 1955	119	143
✓ SILICON EXT. NO. 1 LODE	AMC 71466 ✓	APR. 5, 1955	124	56
✓ SILICON EXT. NO. 2 LODE	AMC 71467 ✓	MAR. 1, 1955	121	269
✓ SILICON EXT. NO. 3 LODE	AMC 71468 ✓	JUL. 12, 1972	672	941

RECEIVED  
B.L.M. AZ STATE OFFICE

NOV 25 1988

7:45 A.M.  
PHOENIX, ARIZONA

*Mary Francis Bobbitt*



My Commission Expires 8/24/1988

\*\*\* CERTIFICATE OF RECORDING \*\*\*

STATE OF ARIZONA, COUNTY OF PINAL (SS)  
I HEREBY CERTIFY THAT THE WITHIN INSTRUMENT WAS FILED FOR RECORD IN  
PINAL COUNTY, STATE OF ARIZONA. WITNESS MY HAND AND OFFICIAL SEAL.

NO: 920148      TIME: 1500 30AUG88      PAGES: 002      FEE: \$ 6.00  
KATHLEEN C. FELIX      \$ 4.00  
PINAL COUNTY RECORDER, BY ..... DEPUTY      \$ 5.00

HOLD FROM: BOBBITT, MARY FRANCIS  
TO: CONTENTION LODE

BOOK	PAGE
458	435
458	436
458	437
458	438
458	434
458	439
458	440
79	203
79	204
79	205
79	206
79	207
79	263
126	311
119	326
125	95
672	940
93	263
125	91
125	92
125	93
125	94
119	143
124	56
121	269
672	941

# Affidavit of Labor Performed and Improvements Made

*Intend to Hold*

STATE OF ARIZONA, }  
County of PINAL } ss.

Gary P. McFarland being duly sworn, deposes and

says that he is a citizen of the United States and more than twenty - one years of age, and resides at Tucson in Pima County, State of Arizona, and is personally acquainted with the mining claim known as Yellow Rose Lode and Red Rose Lode (as shown in Exhibit "A") FEDERAL CLAIMS BOBBITT

mining claim, situate in Cottonwood Township 5 South Range 15 East Sections 29-30-31 Mining District, County of Pinal, State of Arizona, the location notice of which is recorded in the office of the County Recorder of said County, in Book See list of Records of Mines, at page See list, that between the 1st day of September, A. D. 1987, and the 31st day of August A. D. 1988, at least \$200.00

TWO HUNDRED dollars worth of work and improvements were done and performed upon said claim, not including the location work of said claim. Such work and improvements were made by and at the expense of McFarland and Hullinger

owner S of said claim for the purpose of complying with the laws of the United States pertaining to assessment of annual work, and Gary, P. McFarland, Richard E. St. Jeor and George Formo

were the men employed by said owner S and who labored upon said claim, did said work and improvements, the same being as follows, to-wit: Repaired and rehabilitated roads to Yellow Rose Lode claim and Red Rose Lode claim with Cat. Loader.

RECEIVED  
B.L.M. AZ STATE OFFICE

NOV 25 1988

7:45 A.M.  
PHOENIX, ARIZONA

Subscribed and sworn to before me this 25th day of August A. D. 1988

(My commission expires January 11, 1990)

Mary Francis Bobbitt  
Anna L. Guada  
Notary Public.  
My Commission Expires Sept. 24, 1988






1464-740

<u>CLAIM NAME AND NUMBER</u>	<u>SERIAL NUMBER</u>	<u>DATE OF FILING</u>	<u>BOOK &amp; DOCKET</u>	<u>PAGE</u>
CONTENTION LODE ✓	AMC 71443	AUG. 12, 1966	458	435
CONTENTION NO. 1 LODE ✓	AMC 71444	AUG. 12, 1966	458	436
CONTENTION NO. 2 LODE ✓	AMC 71445	AUG. 12, 1966	458	437
I TOLD YOU SO LODE ✓	AMC 71446	AUG. 12, 1966	458	438
CONTACT LODE ✓	AMC 71447	AUG. 12, 1966	458	434
LOOK CLOSER LODE ✓	AMC 71448	AUG. 12, 1966	458	439
OUTCROP LODE ✓	AMC 71449	AUG. 12, 1966	458	440
JAVELINA LODE ✓	AMC 71450	MAY 28, 1953	79	203
JAVELINA EXT. NO. 1 LODE	AMC 71451	MAY 28, 1953	79	204
JAVELINA EXT. NO. 2 LODE	AMC 71452	MAY 28, 1953	79	205
JAVELINA EXT. NO. 3 LODE	AMC 71453	MAY 28, 1953	79	206
JAVELINA EXT. NO. 4 LODE	AMC 71454	MAY 28, 1953	79	207
JAVELINA EXT. NO. 5 LODE	AMC 71455	MAY 28, 1953	79	263
JAVELINA EXT. NO. 6 LODE	AMC 71456	MAY 3, 1955	126	311
RED TOP LODE ✓	AMC 71457	FEB. 11, 1955	119	326
RED ROSE LODE ✓	AMC 71458	APR. 15, 1955	125	95
JAVESILICA LODE ✓	AMC 71459	JUL. 12, 1972	672	940
YELLOW ROSE LODE ✓	AMC 71460	DEC. 22, 1953	93	263
LIMEY NO. 1 LODE } LIMEY NO. 2 LODE }	AMC 71461	APR. 15, 1955	125	91
	AMC 71462	APR. 15, 1955	125	92
GILA NO. 1 LODE } GILA NO. 2 LODE }	AMC 71463	APR. 15, 1955	125	93
	AMC 71464	APR. 15, 1955	125	94
SILICON LODE ✓	AMC 71465	FEB. 8, 1955	119	143
SILICON EXT. NO. 1 LODE ✓	AMC 71466	APR. 5, 1955	124	56
SILICON EXT. NO. 2 LODE ✓	AMC 71467	MAR. 1, 1955	121	269
SILICON EXT. NO. 3 LODE ✓	AMC 71468	JUL. 12, 1972	672	941

12th August 1987.

Mary Francis Bobbit

Heen Deen  
Notary Public



RECEIVED  
B.L.M. AZ STATE OFFICE

NOV 18 1987

7:45 A.M.  
PHOENIX, ARIZONA



Mary Bobbitt

30-5.70 @ 60-4-5.0

Copy 8

810826

# Affidavit of Labor Performed and Improvements Made

STATE OF ARIZONA, }  
County of PINAL } ss.

1380-585

Antonia de M... A.

X MARV E. BOBBITT being duly sworn, deposes and


says that he is a citizen of the United States and more than twenty - one years of age, and resides  
MAILING ADDRESS Rm 415 520 NAVY BLDG PHOENIX AZ 85003  
at DUDELEYVILLE in PINAL County, State of Arizona, and is personally acquainted with the mining claim known as SEE ATTACHED LIST

X  
mining claim, situate in SECTIONS 29, 30, 31 TOWNSHIP T 5 S RANGE R 15 E  
Mining District, County of PINAL, State of Arizona, the location notice of which is recorded in the office of the County Recorder of said County, in Book SEE LIST of Records of Mines, at page SEE LIST, that between the 1st day of SEPTEMBER, A. D. 1985 and the 31st day of AUGUST A. D. 1986, at least \$2600.00 TWENTY SIX HUNDRED dollars worth of work and improvements were done and performed upon said claim, not including the location work of said claim. Such work and improvements were made by and at the expense of MCFARLAND AND HULLINGER

~~OWNER LESSEE~~ of said claim for the purpose of complying with the laws of the United States pertaining to assessment of annual work, and WILMER D. NELSON, JOE SANDERS, TOM GURA, AND STAN ST JEOR

were the men employed by said ~~owner~~ ~~LESSEES~~ and who labored upon said claim, did said work and improvements, the same being as follows, to-wit: MINING AND EXCAVATING AND OPEN PTT 100' WIDE BY 20' DEEP BY 300' LONG. REPAIRING WASHED OUT ROAD ON SILICA LODGE CLAIM 1/3 MILE LONG. ALL WORK DONE ON AND FOR SAID CLAIMS AS LISTED THAT ARE A CONTIGIOUS GROUP. REBUILDING WASHED OUT ROAD ON JAVALINA # 1 & JAVALINA # 2 FOR ACCESS.

RECEIVED  
B.L.M. AZ STATE OFFICE  
NOV 13 1986  
7:45 A.M.  
PHOENIX, ARIZONA



Subscribed and sworn to before me this 1 day of August A. D. 1986

My Commission Expires Nov. 16, 1986

(My commission expires \_\_\_\_\_)

Mary F. Bobbitt  
Notary Public

1. 5-506


<u>CLAIM NAME AND NUMBER</u>	<u>SERIAL NUMBER</u>	<u>DATE OF FILING</u>	<u>BOOK &amp; DOCKET</u>	<u>PAGE</u>
CONTENTION LODE ✓	AMC 71443 - 71468	AUG. 12, 1966	458	435
CONTENTION NO. 1 LODE )	AMC 71444	AUG. 12, 1966	458	436
CONTENTION NO. 2 LODE )	AMC 71445	AUG. 12, 1966	458	437
I TOLD YOU SO LODE ✓	AMC 71446	AUG. 12, 1966	458	438
CONTACT LODE ✓	AMC 71447	AUG. 12, 1966	458	434
LOOK CLOSER LODE ✓	AMC 71448	AUG. 12, 1966	458	439
OUTCROP LODE ✓	AMC 71449	AUG. 12, 1966	458	440
JAVELINA LODE ✓	AMC 71450	MAY 28, 1953	79	203
JAVELINA EXT. NO. 1 LODE )	AMC 71451	MAY 28, 1953	79	204
JAVELINA EXT. NO. 2 LODE )	AMC 71452	MAY 28, 1953	79	205
JAVELINA EXT. NO. 3 LODE )	AMC 71453	MAY 28, 1953	79	206
JAVELINA EXT. NO. 4 LODE )	AMC 71454	MAY 28, 1953	79	207
JAVELINA EXT. NO. 5 LODE )	AMC 71455	MAY 28, 1953	79	263
JAVELINA EXT. NO. 6 LODE )	AMC 71456	MAY 3, 1955	126	311
RED TOP LODE ✓	AMC 71457	FEB. 11, 1955	119	326
RED ROSE LODE ✓	AMC 71458	APR. 15, 1955	125	95
JAVESILICA LODE ✓	AMC 71459	JUL. 12, 1972	672	940
YELLOW ROSE LODE ✓	AMC 71460	DEC. 22, 1953	93	263
LIMEY NO. 1 LODE )	AMC 71461	APR. 15, 1955	125	91
LIMEY NO. 2 LODE )	AMC 71462	APR. 15, 1955	125	92
GILA NO. 1 LODE )	AMC 71463	APR. 15, 1955	125	93
GILA NO. 2 LODE )	AMC 71464	APR. 15, 1955	125	94
SILICON LODE ✓	AMC 71465	FEB. 8, 1955	119	143
SILICON EXT. NO. 1 LODE )	AMC 71466	APR. 5, 1955	124	56
SILICON EXT. NO. 2 LODE )	AMC 71467	MAR. 1, 1955	121	269
SILICON EXT. NO. 3 LODE )	AMC 71468	JUL. 12, 1972	672	941

RECEIVED  
B.L.M. AZ STATE OFFICE

NOV 13 1986

PHOENIX

Mary F. BOBBITT  
P.O. Box 570  
HAYDEN, ARIZ. 85235



U.S. Dept. of Interior  
Bureau of Land Management  
Arizona State Office  
Box 16563  
Phoenix, Ariz 85011

6.00

71443

STATE OF ARIZONA, } ss. I hereby certify that the within instrument was filed and recorded  
County of \_\_\_\_\_, 19\_\_\_\_ at \_\_\_\_\_ M.  
In Docket No. \_\_\_\_\_, Page 1299-587, at the request of \_\_\_\_\_

Fee No.: *form to 1256*  
**801356**

When recorded mail to:  
*Allen Bobbitt*  
*Box 570*  
*Hayden Az 85235*

Witness my hand and official seal.  
\_\_\_\_\_  
County Recorder  
By \_\_\_\_\_  
Deputy Recorder

Fee: \$

# AFFIDAVIT OF PERFORMANCE OF ANNUAL WORK

RECORDED  
B.L.M. AZ STATE OFFICE  
DEC 16 1985  
07:45 A.M.  
PHOENIX, ARIZONA

State of Arizona }  
County of PINAL } ss

INTEND TO HOLD

1. ALLEN B. BOBBITT MARY FRANCIS BOBBITT  
Name  
MAILING ADDRESS P. O. Box 570  
Address  
HAYDEN ARIZONA 85235  
City State Zip

being duly sworn according to law deposes and says that they are a citizen of the United States more than eighteen years of age and that all of the facts set forth in this affidavit are true and correct according to the best of their knowledge, information and belief.

- 2. That they are personally acquainted with the mining claim named SEE ATTACHED LIST situate in the \_\_\_\_\_ Mining District, PINAL County, Arizona, the location of which is recorded in the office of the County Recorder of that County in Book SEE LIST, Page SEE LIST. Notice of location is posted in Section 29,30,31, Township T5S, Range R15E, G&SRB&M.
- 3. That between the dates of AUGUST 31, 1984 and AUGUST 31, 1985 at least TWENTY SIX HUNDRED DOLLARS (\$ 2,600.00 ) dollars worth of work and improvements were done and performed upon this claim not including location work.
- 4. The work and improvements were made by and at the expense of McFarland & Hullinger LESSEES, ~~owners~~ of the mine for the purpose of complying with the laws of the United States pertaining to assessments or annual work.
- 5. WILMER D. NELSON, JOHN A. KILMER, JOE SANDERS, TOM GURA  
ANTHONY RICHARDSON, AND WILBUR D. NELSON were the names of the persons employed by the owner who labored to do the work and improvements.
- 6. The work and improvements done were Rebuilding road from cattle guard to mine a distance of 5 miles. Mining and excavating an open pit on said claims 100' wide by 25' deep by 300' long. Repairing and rebuilding road on silica lode claim 1/2 mile long. All work done on and for said claims as listed that are a contiguous group. Repairing washed out road on Javelina #1 and Javelina #2 for access.

Dated July 18 - 1985  
Subscribed to and sworn before me, a Notary Public, this 18<sup>th</sup> day of July, 1985  
My Commission expires 12-22-85


Allen B. Bobbitt Mary F. Bobbitt  
Signature  
Mary Francis Bobbitt  
Mary Francis Bobbitt  
Notary Public

<u>CLAIM NAME AND NUMBER</u>	<u>SERIAL NUMBER</u>	<u>DATE OF FILING</u>	<u>BOOK &amp; DOCKET</u>	<u>PAGE</u>
CONTENTION LODE	AMC 71443	AUG. 12, 1966	458	435
CONTENTION NO. 1 LODE	AMC 71444	AUG. 12, 1966	458	436
CONTENTION NO. 2 LODE	AMC 71445	AUG. 12, 1966	458	437
I TOLD YOU SO LODE	AMC 71446	AUG. 12, 1966	458	438
CONTACT LODE	AMC 71447	AUG. 12, 1966	458	434
LOOK CLOSER LODE	AMC 71448	AUG. 12, 1966	458	439
OUTCROP LODE	AMC 71449	AUG. 12, 1966	458	440
JAVELINA LODE	AMC 71450	MAY 28, 1953	79	203
JAVELINA EXT. NO. 1 LODE	AMC 71451	MAY 28, 1953	79	204
JAVELINA EXT. NO. 2 LODE	AMC 71452	MAY 28, 1953	79	205
JAVELINA EXT. NO. 3 LODE	AMC 71453	MAY 28, 1953	79	206
JAVELINA EXT. NO. 4 LODE	AMC 71454	MAY 28, 1953	79	207
JAVELINA EXT. NO. 5 LODE	AMC 71455	MAY 28, 1953	79	263
JAVELINA EXT. NO. 6 LODE	AMC 71456	MAY 3, 1955	126	311
RED TOP LODE	AMC 71457	FEB. 11, 1955	119	326
RED ROSE LODE	AMC 71458	APR. 15, 1955	125	95
JAVESILICA LODE	AMC 71459	JUL. 12, 1972	672	940
YELLOW ROSE LODE	AMC 71460	DEC. 22, 1953	93	263
LIMEY NO. 1 LODE	AMC 71461	APR. 15, 1955	125	91
LIMEY NO. 2 LODE	AMC 71462	APR. 15, 1955	125	92
GILA NO. 1 LODE	AMC 71463	APR. 15, 1955	125	93
GILA NO. 2 LODE	AMC 71464	APR. 15, 1955	125	94
SILICON LODE	AMC 71465	FEB. 8, 1955	119	143
SILICON EXT. NO. 1 LODE	AMC 71466	APR. 5, 1955	124	56
SILICON EXT. NO. 2 LODE	AMC 71467	MAR. 1, 1955	121	269
SILICON EXT. NO. 3 LODE	AMC 71468	JUL. 12, 1972	672	941

RECEIVED  
B.L.M. AZ STATE OFFICE  
DEC 16 1985  
07:45 A.M.  
PHOENIX, ARIZONA

\*\*\* CERTIFICATE OF RECORDING \*\*\*

STATE OF ARIZONA, COUNTY OF PINAL (SS)  
I HEREBY CERTIFY THAT THE WITHIN INSTRUMENT WAS FILED FOR RECORD IN  
PINAL COUNTY, STATE OF ARIZONA. WITNESS MY HAND AND OFFICIAL SEAL.



NO: 801356

TIME: 1000 22JUL85

PAGES: 002

FEE: \$ 6.00

KATHLEEN C. FELIX

PINAL COUNTY RECORDER, BY ..... *K. Felix* ..... DEPUTY

LABOR

FROM: BOBBITT, ALLEN B  
TO: CONTENTION LOAD

RECEIVED  
B.L.M. A7 STATE OFFICE  
DEC 16 1985  
07:45 A.M.  
PHOENIX, ARIZONA

STATE OF ARIZONA, } I hereby certify that the within instrument was filed and recorded  
County of \_\_\_\_\_ } ss. \_\_\_\_\_, 19\_\_\_\_, at \_\_\_\_\_ M.  
In Docket No. \_\_\_\_\_, Page 1240-621, at the request of \_\_\_\_\_

Fee No.:

When recorded mail to: \_\_\_\_\_ Witness my hand and official seal.

RECEIVED  
B.L.M. AZ STATE OFFICE  
OCT 10 1984

County Recorder

Fee: \$

Deputy Recorder

# AFFIDAVIT OF PERFORMANCE OF ANNUAL WORK

State of Arizona

County of PINAL

PHOENIX, ARIZONA  
ss

INTEND TO HOLD

1. ALLAN B. BOBBITT  
Name  
COOPER ACRES MAILING ADDRESS P.O. BOX 570  
Address  
DUDLEYVILLE, ARIZONA HAYDEN ARIZONA 85235  
City State Zip

being duly sworn according to law deposes and says that they are a citizen of the United States more than eighteen years of age and that all of the facts set forth in this affidavit are true and correct according to the best of their knowledge, information and belief.

2. That they are personally acquainted with the mining claim named SEE ATTACHED LIST situate in the \_\_\_\_\_ Mining District, PINAL County, Arizona, the location of which is recorded in the office of the County Recorder of that County in Book SEE LIST, Page SEE LIST. Notice of location is posted in Section 29, 30, 31, Township T5S, Range R 15 E, G&SRB&M.

3. That between the dates of AUG. 31, 1983 and AUG. 31, 1984 at least TWENTY SIX HUNDRED DOLLARS (\$ 2600.00) dollars worth of work and improvements were done and performed upon this claim not including location work.

4. The work and improvements were made by and at the expense of MCFARLAND AND HULLINGER LESSEES, ~~XWORK~~ of the mine for the purpose of complying with the laws of the United States pertaining to assessments or annual work.

5. WILMER D. NELSON, JOHN A. KILMER, JOE SANDERS, TOM GURA AND WILBUR D. NELSON. were the names of the persons employed by the owner who labored to do the work and improvements.

6. The work and improvements done were Rebuilding road from cattle guard to mine a distance of 5 miles. Mining and excavating and open pit on said claims 100' wide by 25' deep by 300' long. Repairing and rebuilding road on silica lode claim 1/2 mile long. All work done on and for said claims as listed that are a contiguous group. Repairing washed road on Javaline # 1 and Javalina # 2 for access.

Dated Aug. 13, 1984 \_\_\_\_\_  
Signature Mary F. Bobbitt

Subscribed to and sworn before me, a Notary Public, this 13th day of August, 1984, by Allan B. Bobbitt and Mary F. Bobbitt

My Commission Expires Nov. 16, 1986  
My Commission expires \_\_\_\_\_  
Notary Public Walter Reese

1240-627

FEDERAL CLAIMS

BOBBITT

ALLEN B. BOBBITT AND MARY F. BOBBITT

CLAIM NAME AND NUMBER	DATE OF FILING	BOOK AND DOCKET	PAGE
JAVELINA AMC 71450 ✓	MAY 28, 1953	79	203
JAVELINA EXT.#1 AMC 71451 ✓	MAY 28, 1953	79	204
JAVELINA EXT.#2 AMC 71452 ✓	MAY 28, 1953	79	205
JAVELINA EXT.#3 AMC 71453 ✓	MAY 28, 1953	79	206
JAVELINA EXT.#4 AMC 71454 ✓	MAY 28, 1953	79	207
JAVELINA EXT.#5 AMC 71455 ✓	MAY 28, 1953	79	208
YELLOW ROSE AMC 71460 ✓	DEC. 22, 1953	93	263
SILICON LODE AMC 71465 ✓	FEB. 8, 1955	II9	II43
RED TOP LODE AMC 71457 ✓	FEB. II, 1955	II9	326
SILICON EXT.#2 AMC 71467 ✓	MARCH I, 1955	I2I	269
SILICON EXT.#1 AMC 71466 ✓	APR. 5, 1955	I24	56
LIMEY #1 LODE AMC 71461 ✓	APR. 15, 1955	I25	91
LIMEY # 2 LODE AMC 71462 ✓	APR. 15, 1955	I25	92
GILA # 1 LODE AMC 71463 ✓	APR. 15, 1955	I25	93
GILA # 2 LODE AMC 71464 ✓	APR. 15, 1955	I25	94
RED ROSE AMC 71458 ✓	APR. 15, 1955	I25	95
JAVELINA EXT. # 6 AMC 71456 ✓	MAY. 3, 1955	I26	3II
CONTENTION # I LODE AMC 71444 ✓	AUG. 12, 1966	458	436
CONTENTION # 2 LODE AMC 71445 ✓	AUG. 12, 1966	458	437
I TOLD YOU SO AMC 71446 ✓	AUG. 12, 1966	458	438
CONTENTION LODE AMC 71443 ✓	AUG. 12, 1966	458	435
OUTCROP AMC 71449 ✓	AUG. 12, 1966	458	440
LOOK CLOSER AMC 71448 ✓	AUG. 12, 1966	458	439
CONTACT AMC 71447 ✓	AUG. 12, 1966	458	434
JAVESILICA AMC 71459 ✓	JULY 12, 1972	672	940
SILICA EXTENSION #3 AMC 71468 ✓	JULY 12, 1972	672	941


RECEIVED  
B.L.M. AZ STATE OFFICE

OCT 10 1984

07.45 A.M.  
PHOENIX, ARIZONA



STATE OF ARIZONA, COUNTY OF PINAL (SS)  
I HEREBY CERTIFY THAT THE WITHIN INSTRUMENT WAS FILED FOR RECORD IN  
PINAL COUNTY, STATE OF ARIZONA. WITNESS MY HAND AND OFFICIAL SEAL



NO: 771532      TIME: 0900 15AUG84      PAGES: 002      FEE: \$ 6.00

WILLIAM S. TRUMAN  
PINAL COUNTY RECORDER, BY *W.S. Truman*.....DEPUTY


HOLD      FROM: BOBBITT, MARY F  
TO: JAVELINA AND OTHERS

RECEIVED  
B.L.M. AZ STATE OFFICE  
OCT 10 1984  
07.45 A.M.  
PHOENIX, ARIZONA

Allen B. Bobbitt  
Box 570  
Tayden, Ariz 85235

BUR 00 05064851 10/06/84

BUREAU LAND MGMT/AZ  
P O BOX 16563  
PHOENIX AZ 85011-6563



U.S. Dept. of the Interior  
Bureau of Land Management  
Arizona State Office  
2400 Valley Bank Center  
Phoenix, Ariz. 85073

58

1-57  
OCT 12

STATE OF ARIZONA, } I hereby certify that the within instrument was filed and recorded  
County of \_\_\_\_\_ } ss. \_\_\_\_\_ at \_\_\_\_\_ M.  
In Docket No. \_\_\_\_\_, Page 1178-81, at the request of \_\_\_\_\_

Fee No.: \_\_\_\_\_  
Fee: \$ \_\_\_\_\_

When recorded mail to: \_\_\_\_\_

Witness my hand and official seal.  
\_\_\_\_\_  
County Recorder  
By \_\_\_\_\_  
Deputy Recorder

### AFFIDAVIT OF PERFORMANCE OF ANNUAL WORK

State of Arizona }  
County of PINAL } ss.

*INTEND TO KEEP C...*  
*D.L.M. AZ STATE OFFICE*  
*AUG 11 1983*

1. ALLAN B. BOBBITT Name  
COOPER ACREAS MAILING ADDRESS P.O. BOX 570 Address  
DUDLEYVILLE, ARIZONA HAYDEN ARIZONA 85235 City State Zip

being duly sworn according to law deposes and says that they are a citizen of the United States more than eighteen years of age and that all of the facts set forth in this affidavit are true and correct according to the best of their knowledge, information and belief.

2. That they are personally acquainted with the mining claim named SEE ATTACHED LIST situate in the \_\_\_\_\_ Mining District, PINAL County, Arizona, the location of which is recorded in the office of the County Recorder of that County in Book SEE LIST, Page SEE LIST. Notice of location is posted in Section 29, 30, 31, Township T5S, Range R15E, G&SRB&M.

3. That between the dates of AUG. 31, 1982 and AUG. 31, 1983 at least TWENTY SIX HUNDRED DOLLARS (\$ 2600.00) dollars worth of work and improvements were done and performed upon this claim not including location work.

4. The work and improvements were made by and at the expense of MGFARLAND AND HULLINGER LESSEES, ~~OWNER~~ of the mine for the purpose of complying with the laws of the United States pertaining to assessments or annual work.

5. WILMER D. NELSON, JOHN A. KILMER, JOE SANDERS, TOM GURA  
ANTHONY RICHARDSON, AND WILBUR D. NELSON were the names of the persons employed by the owner who labored to do the work and improvements.

6. The work and improvements done were REBUILDING ROAD FROM CATTLE GUARD TO MINE A DISTANCE OF 5 MILES. MINING AND EXCAVATING AN OPEN PIT ON SAID CLAIMS 100' WIDE BY 25' DEEP BY 300' LONG. REPAIRING AND REBUILDING ROAD ON SILICA LODE CLAIM 1/4 MILE LONG. ALL WORK DONE ON AND FOR SAID CLAIMS AS LISTED THAT ARE A CONTIGIOUS GROUP. REPAIRING WASHED OUT ROAD ON JAVALINA #1 AND JAVALINA #2 FOR ACCESS..


Dated JULY 28, 1983  
Mary F. Bobbitt  
Allen B. Bobbitt

Subscribed to and sworn before me, a Notary Public, this 28th day of July, 1983 by Mary F. and Allen B. Bobbitt

My Commission expires Nov. 16, 1986  
Heleen Reese  
Notary Public



\*\*\* CERTIFICATE OF RECORDING \*\*\*



STATE OF ARIZONA, COUNTY OF PINAL (SS)  
 I HEREBY CERTIFY THAT THE WITHIN INSTRUMENT WAS FILED FOR RECORD IN  
 PINAL COUNTY, STATE OF ARIZONA. WITNESS MY HAND AND OFFICIAL SEAL.

NO: 740837 TIME: 1400 01AUG83 PAGES: 002 FEE \$005.00

WILLIAM S. TRUMAN  
 PINAL COUNTY RECORDER, BY ... *M. S. Truman* ... DEPUTY

LABOR FROM: BOBBITT, ALLE TO: JAVELINA AND

1178- 82

FEDERAL CLAIMS BOBBITT ALLEN B. BOBBITT AND MARY F. BOBBITT


CLAIM NAME AND NUMBER	DATE OF FILING	BOOK AND DOCKET	PAGE
JAVELINA <i>AMC 71450 ✓</i>	MAY 28, 1953	79	203
JAVELINA EXT.#1 <i>AMC 71451</i>	MAY 28, 1953	79	204
JAVELINA EXT.#2 <i>AMC 71452</i>	MAY 28, 1953	79	205
JAVELINA EXT.#3 <i>AMC 71453 ✓</i>	MAY 28, 1953	79	206
JAVELINA EXT.#4 <i>AMC 71454</i>	MAY 28, 1953	79	207
JAVELINA EXT.#5 <i>AMC 71455</i>	MAY 28, 1953	79	208
YELLOW ROSE <i>AMC 71460 ✓</i>	DEC. 22, 1953	93	263
SILICON LODE <i>AMC 71465 ✓</i>	FEB. 8, 1955	II9	II3
RED TOP LODE <i>AMC 71457 ✓</i>	FEB. II, 1955	II9	326
SILICON EXT.#2 <i>AMC 71467 ✓</i>	MARCH I, 1955	I2I	269
SILICON EXT.#1 <i>AMC 71466 ✓</i>	APR. 5, 1955	I24	56
LIMEY #I LODE <i>AMC 71461 ✓</i>	APR. 15, 1955	I25	91
LIMEY # 2 LODE <i>AMC 71462 ✓</i>	APR. 15, 1955	I25	92
GILA # I LODE <i>AMC 71463 ✓</i>	APR. 15, 1955	I25	93
GILA # 2 LODE <i>AMC 71464 ✓</i>	APR. 15, 1955	I25	94
RED ROSE <i>AMC 71458 ✓</i>	APR. 15, 1955	I25	95
JAVELINA EXT. #6 <i>AMC 71456 ✓</i>	MAY. 3, 1955	I26	3II
CONTENTION # I LODE <i>AMC 71444 ✓</i>	AUG. 12, 1966	458	436
CONTENTION # 2 LODE <i>AMC 71445 ✓</i>	AUG. 12, 1966	458	437
I TOLD YOU SO <i>AMC 71446 ✓</i>	AUG. 12, 1966	458	438
CONTENTION LODE <i>AMC 71443 ✓</i>	AUG. 12, 1966	458	435
OUTCROP <i>AMC 71449 ✓</i>	AUG. 12, 1966	458	440
LOOK CLOSER <i>AMC 71448 ✓</i>	AUG. 12, 1966	458	439
CONTACT <i>AMC 71447 ✓</i>	AUG. 12, 1966	458	434
JAVESILICA <i>AMC 71459 ✓</i>	JULY 12, 1972	672	940
SILICA EXTENSION #3 <i>AMC 71468 ✓</i>	JULY 12, 1972	672	941

RECEIVED  
 S.L.M. AZ STATE OFFICE

AUG 11 1983

07:45 A.M.  
 PHOENIX, ARIZONA

Allen B. Bobbitt  
Box 570  
Hayden, Ariz. 85235



U.S. Dept. of the Interior  
Bureau of Land Management  
2400 Valley Bank Center  
Phoenix, Ariz. 85073

STATE OF ARIZONA, } I hereby certify that the within instrument was filed and recorded  
County of \_\_\_\_\_ } ss. \_\_\_\_\_, 19\_\_\_\_, at \_\_\_\_\_ M.  
In Docket No. \_\_\_\_\_, Page 1125-685, at the request of \_\_\_\_\_

Fee No.:  
*Updated*

When recorded mail to:

Witness my hand and official seal.  
\_\_\_\_\_  
County Recorder  
By \_\_\_\_\_  
Deputy Recorder

Fee: \$

# AFFIDAVIT OF PERFORMANCE OF ANNUAL WORK

RECEIVED  
B.L.M. AZ STATE OFFICE  
SEP 15 1982  
07.45 A.M.  
PHOENIX, ARIZONA

State of Arizona }  
County of PINAL } ss

*intend to hold*

1. ALLEN B. BOBBITT  
Name  
COOPER ACREAS  
Address  
DUDLEYVILLE, ARIZONA  
City State Zip  
HAYDEN ARIZ. 85235

being duly sworn according to law deposes and says that they are a citizen of the United States more than eighteen years of age and that all of the facts set forth in this affidavit are true and correct according to the best of their knowledge, information and belief.

- That they are personally acquainted with the mining claim named SEE ATTACHED LIST situate in the \_\_\_\_\_ Mining District, PINAL County, Arizona, the location of which is recorded in the office of the County Recorder of that County in Book SEE LIST, Page SEE LIST. Notice of location is posted in Section 29, 30, 31, Township T 5S, Range R 15E, G&SRB&M.
- That between the dates of AUG 31, 1981 and AUG 31, 1982 at least TWENTY SIX HUNDRED DOLLARS (\$ 2600.00) dollars worth of work and improvements were done and performed upon this claim not including location work.
- The work and improvements were made by and at the expense of MCFARLAND AND HULLINGER LESSEES of the mine for the purpose of complying with the laws of the United States pertaining to assessments or annual work.
- WILMER D. NELSON, JOHN A. KILMER, JOE SANDERS, TOM GURA  
WILBUR D. NELSON, ANTHONY RICHARDSON were the names of the persons employed by the owner who labored to do the work and improvements.
- The work and improvements done were Rebuilding road from cattle guard to mine a distance of 5 miles. Mining and excavating and open pilt on said claims 100' wide by 25' deep by 300' long. All work done on and for said claims as listed that are a contiguous group. Repairing road on Javalina # 1 and Javalina # 2 for access

Dated JULY 12, 1982 \_\_\_\_\_  
*Allen B. Bobbitt*  
Signature

Subscribed to and sworn before me, a Notary Public, this 30<sup>th</sup> day of July, 1982, by Allen B. Bobbitt

My Commission expires \_\_\_\_\_ My Commission Expires Oct. 19, 1984  
*Rosabel P. Salazar*  
Notary Public

<u>CLAIM NAME AND NUMBER</u>	<u>DATE OF FILING</u>	<u>BOOK AND DOCKET</u>	<u>PAGE</u>
JAVELINA AMC 71450 ✓	MAY 28, 1953	79	203
JAVELINA EXT. # 1 AMC 71451 ✓	MAY 28, 1953	79	204
JAVELINA EXT. # 2 AMC 71452 ✓	MAY 28, 1953	79	205
JAVELINA EXT. # 3 AMC 71453 ✓	MAY 28, 1953	79	206
JAVELINA EXT. # 4 AMC 71454 ✓	MAY 28, 1953	79	207
JAVELINA EXT. # 5 AMC 71455 ✓	MAY 28, 1953	79	208
YELLOW ROSE AMC 71460 ✓	DEC. 22, 1953	93	253
SILICON LODE AMC 71465 ✓	FEB. 8, 1955	119	143
RED TOP LODE AMC 71457 ✓	FEB. 11, 1955	119	325
SILICON EXT. # 2 AMC 71467 ✓	MARCH 1, 1955	121	269
SILICON EXT. # 1 AMC 71466 ✓	APR. 5, 1955	124	5
LIMEY # 1 LODE AMC 71461 ✓	APR. 15, 1955	125	91
LIMEY # 2 LODE AMC 71462 ✓	APR. 15, 1955	125	92
GILA # 1 LODE AMC 71463 ✓	APR. 15, 1955	125	93
GILA # 2 LODE AMC 71464 ✓	APR. 15, 1955	125	94
RED ROSE AMC 71458 ✓	APR. 15, 1955	125	95
JAVELINA EXT. NO. 6 AMC 71456 ✓	MAY 3, 1955	126	311
CONTENTION NO. 1 LODE AMC 71444 ✓	AUG. 12, 1956	458	43
CONTENTION NO. 2 LODE AMC 71445 ✓	AUG. 12, 1956	458	437
I TOLD YOU SO AMC 71446 ✓	AUG. 12, 1956	458	43
CONTENTION LODE AMC 71443 ✓	AUG. 12, 1956	458	435
OUTCROP AMC 71449 ✓	AUG. 12, 1956	458	44
LOOK CLOSER AMC 71448 ✓	AUG. 12, 1956	458	439
CONTACT AMC 71447 ✓	AUG. 12, 1956	458	434
JAVESILICA AMC 71459 ✓	JULY 12, 1972	672	940
SILICA EXTENSION #3 AMC 71468 ✓	JULY 12, 1972	672	941

RECEIVED  
B.L.M. AZ STATE OFFICE

SEP 15 1982

07.45 A.M.  
PHOENIX, ARIZONA

\*\* CERTIFICATE OF RECORDING \*\*

STATE OF ARIZONA, COUNTY OF PINAL (SS)  
I HEREBY CERTIFY THAT THE WITHIN INSTRUMENT WAS FILED FOR RECORD IN  
PINAL COUNTY, STATE OF ARIZONA. WITNESS MY HAND AND OFFICIAL SEAL.

NO: 711596                      TIME: 1600 02AUG82                      PAGES: 002                      FEE \$005.00

WILLIAM S. TRUMAN  
PINAL COUNTY RECORDER, BY ... *W. S. Truman* ... DEPUTY

LABOR                                      FROM: BOBBITT, ALLE                                      TO: JAVELINA AND

ALLEN BOBBITT  
BOX 570  
HAYDEN, AZ 85235

DATE: 08/09/82

THE FOLLOWING RECORDED INSTRUMENTS ARE HERewith RETURNED TO YOU BY  
WILLIAM S. TRUMAN, PINAL COUNTY RECORDER:

NUMBER	WHEN RECORDED	CAPTION	FROM	TO
711596	1600 02AUG1982	LABOR	BOBBITT, ALLE	JAVELINA AND

RECEIVED  
B.L.M. AZ STATE OFFICE  
SEP 15 1982  
07.45 A.M.  
PHOENIX, ARIZONA



Allen B. Bobbett  
Box 570  
Hayden, Ariz. 85235

RETURN RECEIPT  
REQUESTED

CERTIFIED

P12 0507604

MAIL



United States Dept. of the Interior  
Bureau of Land Management  
2400 Valley Bank Center  
Phoenix, Ariz. 85073

Serial Nos. AMC 71443 JHM 2) 3.00  
A 71468

685921

STATE OF ARIZONA, } ss. I hereby certify that the within instrument was filed and recorded  
County of \_\_\_\_\_, 19\_\_\_\_, at \_\_\_\_\_ M.  
In Docket No. \_\_\_\_\_, Page 1078-749, at the request of \_\_\_\_\_

Fee No.:  
ARIZONA STATE OFFICE  
EU. LAND MANAGEMENT  
Fee: **SEP 9 1981**  
7:45 A.M.  
PHOENIX, ARIZONA

When recorded mail to:  
ALLEN B. BOBBITT  
P.O. BOX 570  
HAYDEN, ARIZ. 85235

Witness my hand and official seal.  
\_\_\_\_\_  
County Recorder  
By \_\_\_\_\_  
Deputy Recorder

### AFFIDAVIT OF PERFORMANCE OF ANNUAL WORK

State of Arizona }  
County of PINAL } ss.


1. ALLEN B. BOBBITT Name  
COOPER AREAS Box 570 Address  
Hayden City  
DEDLEYVILLE, ARIZONA State  
85235 Zip

being duly sworn according to law deposes and says that they are a citizen of the United States more than eighteen years of age and that all of the facts set forth in this affidavit are true and correct according to the best of their knowledge, information and belief.

- That they are personally acquainted with the mining claim named SEE ATTACHED LIST situate in the \_\_\_\_\_ Mining District, PINAL County, Arizona, the location of which is recorded in the office of the County Recorder of that County in Book SEE LIST, Page SEE LIST. Notice of location is posted in Section 29, 30, 31, Township T 5S, Range R15E, G&SRB&M.
- That between the dates of AUG. 31, 1980 and AUG. 31, 1981 at least TWENTY SIX HUNDRED DOLLARS (\$ 2600.00) dollars worth of work and improvements were done and performed upon this claim not including location work.
- The work and improvements were made by and at the expense of MOPARLAND & HULLINGER, owners of the mine for the purpose of complying with the laws of the United States pertaining to assessments or annual work.
- WILBUR D. NELSON, JOHN KILMER, JOE SANDERS, TOM GURA,  
WILMER D. NELSON AND JOHN S. KILMER JR. were the names of the persons employed by the owner who labored to do the work and improvements.
- The work and improvements done were Building and repairing one mile of road on Sillia Lode Claim. Mining and excavating an open pit on said claims 100' wide 25' deep by 250' long. All work done on and for said claims as listed that are a contiguous group. Excavating and repairing road on Javalina # 2 and Javalina # 1 for exploration.

Dated AUG. 17, 1981 \_\_\_\_\_  
Signature

Subscribed to and sworn before me, a Notary Public, this 26th day of August, 1981, by Allen B. Bobbitt



\_\_\_\_\_  
Notary Public

Updated

AMC 71443 thru  
 AT 71468

1078-750

FEDERAL CLAIMS BOBBITT

ALLEN B. BOBBITT AND MARY F. BOBBITT

CLAIM NAME AND NUMBER	Serial No.	DATE OF FILING	BOOK AND DOCKET	PAGE
JAVELINA	AMC 71450	MAY 28, 1953	79	203
JAVELINA EXT.#1	AMC 71451	MAY 28, 1953	79	204
JAVELINA EXT.#2	AMC 71452	MAY 28, 1953	79	205
JAVELINA EXT.#3	AMC 71453	MAY 28, 1953	79	206
JAVELINA EXT.# 4	AMC 71454	MAY 28, 1953	79	207
JAVELINA EXT,# 5	AMC 71455	MAY 28, 1953	79	208
YELLOW ROSE	AMC 71460	DEC.22, 1953	93	263
SILICON LODE	AMC 71465	FEB.8, 1955	II9	143
RED TOP LODE	AMC 71457	FEB.II, 1955	II9	326
SILICON EXT.#2	AMC 71467	MARCH I, 1955	I2I	269
SILICON EXT.#I	AMC 71466	APR.5, 1955	I24	56
LIMEY #I LODE	AMC 71461	APR. I5, 1955	I25	91
LIMEY # 2 LODE	AMC 71462	APR. I5, 1955	I25	92
GILA # I LODE	AMC 71463	APR. I5, 1955	I25	93
GILA # 2 LODE	AMC 71464	APR. I5, 1955	I25	94
RED ROSE	AMC 71458	APR. I5, 1955	I25	95
JAVELINA EXT. # 6	AMC 71456	MAY. 3, 1955	I26	3II
CONTENTION # I LODE	AMC 71444	AUG. I2, 1966	458	436
CONTENTION # 2 LODE	AMC 71445	AUG. I2, 1966	458	437
I TOLD YOU SO	AMC 71446	AUG. I2, 1966	458	438
CONTENTION LODE	AMC 71443	AUG. I2, 1966	458	435
OUTCROP	AMC 71449	AUG. I2, 1966	458	440
LOOK CLOSER	AMC 71448	AUG. I2, 1966	458	439
CONTACT	AMC 71447	AUG. I2, 1966	458	434
JAVESILICA	AMC 71459	JULY 12, 1972	672	940
SILICA EXTENSION #3	AMC 71468	JULY 12, 1972	672	941

SEP 9 1981  
 7:45 A.M.  
 PHOENIX, ARIZONA

\*\*\* CERTIFICATE OF RECORDING \*\*\*

STATE OF ARIZONA, COUNTY OF PINAL (SS)  
 I HEREBY CERTIFY THAT THE WITHIN INSTRUMENT WAS FILED FOR RECORD IN  
 PINAL COUNTY, STATE OF ARIZONA. WITNESS MY HAND AND OFFICIAL SEAL.

NO: 685921 TIME: 0900 27AUG81 PAGES: 002 FEE \$003.00

WILLIAM S. TRUMAN  
 PINAL COUNTY RECORDER, BY *Carol A. Purso* DEPUTY



1078-749

LABOR FROM: BOBBITT, ALLEN TO: JAVELINA AND

Allen B. Bobbitt  
Box 570  
Hayden, Ariz 85235



RETURN RECEIPT  
REQUESTED


United States Dept. of Interior  
Bureau of Land Management  
2400 Valley Bank Center  
Phoenix, Ariz. 85073



CERTIFIED  
MAIL  
PI2 0507742

ackm.  
10-27-80  
rlg

\*\*\* CERTIFICATE OF RECORDING \*\*\*



STATE OF ARIZONA, COUNTY OF PINAL (SS)  
I HEREBY CERTIFY THAT THE WITHIN INSTRUMENT WAS FILED FOR RECORD IN  
PINAL COUNTY, STATE OF ARIZONA. WITNESS MY HAND AND OFFICIAL SEAL.

NO: 653503 0900 30JUL80 FEE PAID \$003.00 DKT/PAGE

WILLIAM S. TRUMAN  
PINAL COUNTY RECORDER, BY *Carol Ann Gomez* 1020-629 DEPUTY

FROM: BOBBITT, ALLEN B. TO: JAVELINA LABOR 002 PAGES

1020-629

# Affidavit of Labor Performed and Improvements Made

Serial numbers  
AMC 71443 thru  
AMC 71468 (952)

ARIZONA STATE OFFICE  
BU. LAND MANAGEMENT

STATE OF ARIZONA,  
County of PINAL } ss.

SEP 25 1980

ALLAN B. BOBBITT

7:45 A.M. being duly sworn, deposes and

PHOENIX, ARIZONA

says that he is a citizen of the United States and more than twenty-one years of age, and resides at COOPER ACAES in PINAL County, State of Arizona, and is personally acquainted with the mining claim known as SEE ATTACHED LIST

mining claim, situate in T5S, R15E, SECTION 29, 30, and 31

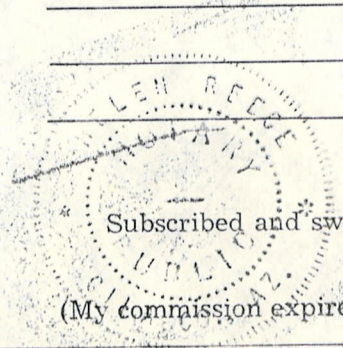
Mining District, County of PINAL, State of Arizona, the location notice of which is recorded in the office of the County Recorder of said County, in Book SEE LIST of Records of

Mines, at page SEE LIST, that between the 31st day of AUGUST, A. D. 1979, and the 31st day of AUGUST, A. D. 1980, at least \$ 2600.00

TWENTY SIX HUNDRED AND NO/100 dollars worth of work and improvements were done and performed upon said claim, not including the location work of said claim. Such work and improvements were made by and at the expense of MCFARLAND AND HULLINGERL

owner LESSEES of said claim for the purpose of complying with the laws of the United States pertaining to assessment of annual work, and WILMER D. NELSON, RICHARD ST JEOR, JOE SPANDERS, WILBUR NELSON, JOHN KILMER, TOM GAURA.

were the men employed by said owner LESSEES and who labored upon said claim, did said work and improvements, the same being as follows, to-wit: BUILDING AND REPAIRING ROAD ON SILICA LODGE CLAIM. MINING AND EXCAVATING AN OPEN PIT ON SAID CLAIMS 100' WIDE BY 300' LONG BY 24' IN DEPTH. ALL WORK DONE ON AND FOR SAID 26 CLAIMS AS LISTED, THAT ARE A CONTIGIOUS GROUP. EXCAVATING AND REPAIRING ROAD ON JAVALINA # 2 AND JAVALINA # 1 FOR EXPLORATION.



Allen B. Bobbitt

Subscribed and sworn to before me this 28 day of July, A. D. 1980.

(My commission expires Nov. 15, 1982) Allen Reese Notary Public.

CLAIM NAME AND NUMBER	Serial No. (handwritten)	DATE OF FILING	BOOK AND DOCKET	PAGE
JAVELINA	AMC 71450	MAY 28, 1953	79	203
JAVELINA EXT. #1	AMC 71451	MAY 28, 1953	79	204
JAVELINA EXT. #2	AMC 71452	MAY 28, 1953	79	205
JAVELINA EXT. #3	AMC 71453	MAY 28, 1953	79	206
JAVELINA EXT. #4	AMC 71454	MAY 28, 1953	79	207
JAVELINA EXT. #5	AMC 71455	MAY 28, 1953	79	208
YELLOW ROSE	AMC 71460	DEC. 22, 1953	93	263
SILICON LODE	AMC 71465	FEB. 8, 1955	II9	II43
RED TOP LODE	AMC 71457	FEB. 11, 1955	II9	326
SILICON EXT. #2	AMC 71467	MARCH 1, 1955	I2I	269
SILICON EXT. #1	AMC 71466	APR. 5, 1955	I24	56
LIMEY #1 LODE	AMC 71461	APR. 15, 1955	I25	91
LIMEY #2 LODE	AMC 71462	APR. 15, 1955	I25	92
GILA #1 LODE	AMC 71463	APR. 15, 1955	I25	93
GILA #2 LODE	AMC 71464	APR. 15, 1955	I25	94
RED ROSE	AMC 71458	APR. 15, 1955	I25	95
JAVELINA EXT. #6	AMC 71456	MAY. 3, 1955	I26	3II
CONTENTION #1 LODE	AMC 71444	AUG. 12, 1966	458	436
CONTENTION #2 LODE	AMC 71445	AUG. 12, 1966	458	437
I TOLD YOU SO	AMC 71446	AUG. 12, 1966	458	438
CONTENTION LODE	AMC 71443	AUG. 12, 1966	458	435
OUTCROP	AMC 71449	AUG. 12, 1966	458	440
LOOK CLOSER	AMC 71448	AUG. 12, 1966	458	439
CONTACT	AMC 71447	AUG. 12, 1966	458	434
JAVESILICA	AMC 71459	JULY 12, 1972	672	940
SILICA EXTENSION #3	AMC 71468	JULY 12, 1972	672	941

ARIZONA STATE OFFICE  
BU LAND MANAGEMENT

SEP 25 1980

7:45 A.M.  
PHOENIX, ARIZONA

STATE OF ARIZONA, County of         ; No. 283314 } Allen B. Bobbitt  
 I do hereby certify that the within instrument was filed and recorded at request of Allen B. Bobbitt  
 on OCT 8 1964 at 8:00 A. M., Docket 398 PAGE 101  
 Page          Records of Pinal County, Arizona.  
 WITNESS my hand and office INDEXED COMPARED the day and year first above written.  
 By Sophie M. Smith, County Recorder, Carol Oates, Deputy.

**NOTICE OF LOCATION DOCKET 398 PAGE 101**

NOTICE IS HEREBY GIVEN That the Contention Lode Mining  
 Claim was located by Allen B. Bobbitt Box 570 Hayden, Ariz.  
 on this 5th day of October 1964, for mining purposes. Said claim  
 is 1500 feet in length along the vein or deposit of mineral-bearing rock in place and 300 feet in width on each side  
 of the center of said vein or deposit, from end to end of said claim. The general course of this claim is North  
and South  
 and is situated in the Cottonwood Mining District  
Pinal County, Arizona, about in Sections 30  
Township 5 South Range 15 East  
Pinal County and joins Contention No 1 claim  
of above locator on its south side line

(Write on above lines the distance and direction the claim is from some permanent and natural object, such as a  
 mountain, peak, stream, etc.)  
 This claim runs from the discovery monument, or stake on which the notice is posted, 1000  
 feet in a northwesterly direction to the north center  
 end monument, or stake, and 900 feet in a southerly direction from  
 the aforesaid location monument, or stake, to the South center end monument  
 or stake, and is also marked by two corner monuments, or stakes, at each end of said claim, one on each side of and  
 300 feet from the center end monuments, or stakes, making the claim in the form of a parallelogram.

Allen B. Bobbitt

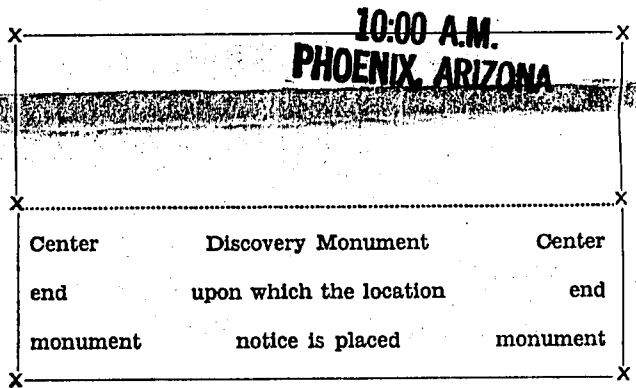
RECEIVED  
 B.L.M. AZ STATE OFFICE

Locator.  
 FEB 6 1980  
 How to monument a claim

How to fill out a location notice:

**NOTICE OF LOCATION**  
 Notice is hereby given that the COPPER KING  
 Mining Claim was located by JOHN DOE AND RICH-  
ARD ROE on this the 11th day of June 1950, for  
 mining purposes. Said claim is 1500 feet in length along  
 this vein or deposit of mineral-bearing rock in place,  
 and 300 feet in width on each side of the center of said  
 vein or deposit from end to end of claim. The general  
 course of this claim is NORTH AND SOUTH and it is  
 situated in the WRIGHTSON mining district SANTA  
CRUZ County, Arizona, about TWO MILES SOUTH-  
EAST FROM ROCK PEAK. This claim runs from the  
 discovery monument or stake, upon which the notice is  
 posted 750 feet in a SOUTHERLY direction to the  
SOUTHERLY center end monument, or stake, and  
750 feet in a NORTHERLY direction from the afore-  
 said location monument, or stake, to the NORTHER-  
LY center end monument, or stake, and is also marked  
 by two corner monuments, or stakes, at each end of said  
 claim, one on each side of and 300 feet from the center  
 end monuments, or stakes, making claim in the form of  
 a parallelogram.

**JOHN DOE,  
 RICHARD ROE,  
 Locators.**



Stone monuments must be three feet high. Stakes must be four feet above ground and substantial, no thickness is specified.

You can record as soon as you locate if you desire to, and do your location work at any time within 90 days from date of location.

REORDER FROM  
**WILDE'S**  
 NOGALES, ARIZONA



ss.

I hereby certify that the within  
instrument was filed for record  
in \_\_\_\_\_ County, State of Arizona.

Witness my hand and official seal.

WILLIAM S. TRUMAN  
Pinal County Recorder

No. \_\_\_\_\_

Date: AUG 1979 1030

Docket and Page

85235  
DCKET 974 PAGE 746

Request of

Allen Bobbitt

Box 570 - Hayden, G.

300

Botted	Paged	Indexed

By: Amor J. Gomes Deputy

RECEIVED

B.L.M. AZ STATE OFFICE

OCT 11 1979

10:00 A.M.  
PHOENIX, ARIZONA  
STATE OF ARIZONA,

# Oath of Labor Performed and Improvements Made



A MC 71443

County of PINAL } ss. DCKET 974 PAGE 746  
ALLAN B. BOBBITT

\_\_\_\_\_ being duly sworn, deposes and  
says that he is a citizen of the United States and more than twenty - one years of age, and resides  
at COOPER ACRES in PINAL County, State of Arizona, and is personally  
acquainted with the mining claim known as SEE ATTATCHAD LIST

\_\_\_\_\_ mining claim, situate in T5S, R15E, SECTION 29, 30 and 31  
Mining District, County of PINAL, State of Arizona, the location notice of which  
is recorded in the office of the County Recorder of said County, in Book SEE LIST of Records of  
Mines, at page SEE LIST that between the 31st day of AUGUST, A. D. 1978,  
and the 31st day of AUGUST, A. D. 1979, at least \$ 2600.00  
TWENTY SIX HUNDRED AND NO/100 dollars worth of work and improvements were  
done and performed upon said claim, not including the location work of said claim. Such work and  
improvements were made by and at the expense of MCFARLAND AND HULLINGER

owner LESSEES of said claim for the purpose of complying with the laws of the United States  
pertaining to assessment of annual work, and WILMER NELSON , RICHARD ST JEOR  
JOE SANDERS, DWILBUR NELSON , STAN ST JEOR , JOHN KILMER, AND  
TOM GURA.

were the men employed by said owner LESSER and who labored upon said claim, did said work and  
improvements, the same being as follows, to-wit: Building and repairing 1/4 mile  
road on Silica lode claim. Mining and excavating an open pit on said  
claims 100' wide by 200' long by 24' in depth. All work done on and  
for said 26 claims as listed, that are a contiguous group. Excavating  
and repairing road on Javalina # 2 and Javalina # 1 for exploration.

Subscribed and sworn to before me this 31st day of August, A. D. 19 79

My Commission Expires Nov. 16, 1982

Allen Bobbitt

C

CLAIM NAME AND NUMBER	DATE OF FILING	BOOK AND DOCKET	PAGE
JAVELINA	MAY 28, 1953	79	203
JAVELINA EXT.#1	MAY 28, 1953	79	204
JAVELINA EXT.#2	MAY 28, 1953	79	205
JAVELINA EXT.#3	MAY 28, 1953	79	206
JAVELINA EXT.# 4	MAY 28, 1953	79	207
JAVELINA EXT,# 5	MAY 28, 1953	79	208
YELLOW ROSE	DEC.22, 1953	93	263
SILICON LODE	FEB.8, 1955	119	143
RED TOP LODE	FEB.11, 1955	119	326
SILICON EXT.#2	MARCH 1, 1955	121	269
SILICON EXT.#1	APR.5, 1955	124	56
LIMEY #1 LODE	APR. 15, 1955	125	91
LIMEY # 2 LODE	APR. 15, 1955	125	92
GILA # 1 LODE	APR. 15, 1955	125	93
GILA # 2 LODE	APR. 15, 1955	125	94
RED ROSE	APR. 15, 1955	125	95
JAVELINA EXT. # 6	MAY. 3, 1955	126	311
CONTENTION # 1 LODE	AUG. 12, 1966	458	436
CONTENTION # 2 LODE	AUG. 12, 1966	458	437
I TOLD YOU SO	AUG. 12, 1966	458	438
CONTENTION LODE	AUG. 12, 1966	458	435
OUTCROP	AUG. 12, 1966	458	440
LOOK CLOSER	AUG. 12, 1966	458	439
CONTACT	AUG. 12, 1966	458	434
JAVESILICA	JULY 12, 1972	672	940
SILICA EXTENSION EXT.#3	JULY 12, 1972	672	941

RECEIVED  
B.L.M. AZ STATE OFFICE

OCT 11 1979

10:00 A.M.  
PHOENIX, ARIZONA

*Melen Reese*



**NOTICE!!**

**These documents have been scanned!**

**Do not place un-scanned documents beneath this notice!**

**Do not remove this notice from this file!**

GPO Jacket No. 560-102  
Print Order 61549  
Rise Business Services, LLC  
Job=AZ15 9/12/2019



Box Number= AZ15245



Claim Begin-End: AMC071443-AMC071468

**5 Miscellaneous**



AZ15245-3

AMC069887-AMC072229

~~AMC 71443~~

<b>Authorized Date</b>	08/15/2005
<b>Instructions to Accounts</b>	OVERPAYMENT. REFUND AUTHORIZED. AMC71443. RECEIPT #1113679. MH
<b>Login ID</b>	1440
<b>Entry Date</b>	08/15/2005
<b>Total Amount</b>	\$390.00

AMC 71443

71443-68  
Hayden Army  
Oct 25, 1984

Bureau of Land Management  
Arizona State Office  
Phoenix, Arizona  
Dear Sirs;

RECEIVED  
B.L.M. AZ STATE OFFICE

OCT 26 1984

07.45 A.M.  
PHOENIX, ARIZONA

I am sending in our  
Affidavit of Annual Assessment  
~~and~~ It was received by your  
office on Oct 10, 1984 & stamped  
but since the mining claim  
Annual Assessment Reminders  
came back I wasn't sure what  
to do. Am sorry I didn't wait  
on the Assessment papers but did  
not know you had other forms  
to be filed. Thank you for  
your patience

Mary F. Bobbitt &  
Allen B. Bobbitt  
PO Box 570 Hayden Army  
85235

600

STATE OF ARIZONA, } ss. I hereby certify that the within instrument was filed and recorded  
County of \_\_\_\_\_, 19\_\_\_\_, at \_\_\_\_\_ M.  
In Docket No. \_\_\_\_\_, Page 1240-621, at the request of \_\_\_\_\_

Fee No.:

When recorded mail to:

Witness my hand and official seal.

RECEIVED  
B.L.M. AZ STATE OFFICE  
OCT 26 1984  
Fee: \$  
07.45 A.M.  
PHOENIX, ARIZONA

RECEIVED  
B.L.M. AZ STATE OFFICE  
OCT 10 1984

County Recorder

Deputy Recorder

By \_\_\_\_\_

# AFFIDAVIT OF PERFORMANCE OF ANNUAL WORK

State of Arizona

County of PINAL

ss

INTEND TO HOLD

1. ALLAN B. BOBBITT

Name

COOPER ACRES MAILING ADDRESS P.O. BOX 570

Address

DUDLEYVILLE, ARIZONA HAYDEN ARIZONA 85235

City

State

Zip

being duly sworn according to law deposes and says that they are a citizen of the United States more than eighteen years of age and that all of the facts set forth in this affidavit are true and correct according to the best of their knowledge, information and belief.

2. That they are personally acquainted with the mining claim named SEE ATTACHED LIST situate in the \_\_\_\_\_ Mining District,

PINAL County, Arizona, the location of which is recorded in the office of the County Recorder of that County in Book SEE LIST, Page SEE LIST. Notice of location is posted in Section 29, 30, 31, Township T5S, Range R 15 E, G&SRB&M.

3. That between the dates of AUG. 31, 1983 and AUG. 31, 1984 at least TWENTY SIX HUNDRED DOLLARS (\$ 2600.00) dollars worth of work and improvements were done and performed upon this claim not including location work.

4. The work and improvements were made by and at the expense of MCFARLAND AND HULLINGER LESSEES, ~~OWNERS~~ of the mine for the purpose of complying with the laws of the United States pertaining to assessments or annual work.

5. WILMER D. NELSON, JOHN A. KILMER, JOE SANDERS, TOM GURA AND WILBUR D. NELSON. were the names of the persons employed by the owner who labored to do the work and improvements.

6. The work and improvements done were Rebuilding road from cattle guard to mine a distance of 5 miles. Mining and excavating and open pit on said claims 100' wide by 25' deep by 300' long. Repairing and rebuilding road on silica lode claim 1/2 mile long. All work done on and for said claims as listed that are a contiguous group. Repairing washed road on Javaline # 1 and Javalina # 2 for access.

Dated Aug. 13, 1984

Mary F. Bobbitt  
Signature

Subscribed to and sworn before me, a Notary Public, this 13th day of August, 1984, by Allan B. Bobbitt and Mary F. Bobbitt.

My Commission Expires Nov. 16, 1986  
My Commission expires \_\_\_\_\_

Walter Reese  
Notary Public

1240-62E

FEDERAL CLAIMS BOBBITT

ALLEN B. BOBBITT AND MARY F. BOBBITT

CLAIM NAME AND NUMBER	DATE OF FILING	BOOK AND DOCKET	PAGE
8 JAVELINA AMC 71450	MAY 28, 1953	79	203
9 JAVELINA EXT.#1 AMC 71451	MAY 28, 1953	79	204
10 JAVELINA EXT.#2 AMC 71452	MAY 28, 1953	79	205
11 JAVELINA EXT.#3 AMC 71453	MAY 28, 1953	79	206
12 JAVELINA EXT.#4 AMC 71454	MAY 28, 1953	79	207
13 JAVELINA EXT.#5 AMC 71455	MAY 28, 1953	79	208
14 YELLOW ROSE AMC 71460	DEC. 22, 1953	93	263
23 SILICON LODE AMC 71465	FEB. 8, 1955	II9	143
15 RED TOP LODE AMC 71457	FEB. II, 1955	II9	326
25 SILICON EXT.#2 AMC 71467	MARCH I, 1955	I2I	269
24 SILICON EXT.#1 AMC 71466	APR. 5, 1955	I24	56
19 LIMEX #1 LODE AMC 71461	APR. 15, 1955	I25	91
20 LIMEX #2 LODE AMC 71462	APR. 15, 1955	I25	92
21 GILA #1 LODE AMC 71463	APR. 15, 1955	I25	93
22 GILA #2 LODE AMC 71464	APR. 15, 1955	I25	94
18 RED ROSE AMC 71458	APR. 15, 1955	I25	95
14 JAVELINA EXT. #6 AMC 71456	MAY. 3, 1955	I26	3II
2 CONTENTION #1 LODE AMC 71444	AUG. 12, 1966	458	436
3 CONTENTION #2 LODE AMC 71445	AUG. 12, 1966	458	437
4 I TOLD YOU SO AMC 71446	AUG. 12, 1966	458	438
1 CONTENTION LODE AMC 71443	AUG. 12, 1966	458	435
7 OUTCROP AMC 71449	AUG. 12, 1966	458	440
6 LOOK CLOSER AMC 71448	AUG. 12, 1966	458	439
5 CONTACT AMC 71447	AUG. 12, 1966	458	434
19 JAVESILICA AMC 71459	JULY 12, 1972	672	940
26 SILICA EXTENSION #3 AMC 71468	JULY 12, 1972	672	941

RECEIVED  
B.L.M. AZ STATE OFFICE

OCT 10 1984

07.45 A.M.  
PHOENIX, ARIZONA

RECEIVED  
B.L.M. AZ STATE OFFICE


OCT 26 1984

07.45 A.M.  
PHOENIX, ARIZONA

\*\*\* CERTIFICATE OF RECORDING \*\*\*

STATE OF ARIZONA, COUNTY OF PINAL (SS)

I HEREBY CERTIFY THAT THE WITHIN INSTRUMENT WAS FILED FOR RECORD IN  
PINAL COUNTY, STATE OF ARIZONA. WITNESS MY HAND AND OFFICIAL SEAL



NO: 771532

TIME: 0900 15AUG84

PAGES: 002

FEE: \$ 6.00

WILLIAM S. TRUMAN

PINAL COUNTY RECORDER, BY *W. S. Truman*.....DEPUTY

HOLD

FROM: BOBBITT, MARY F  
TO: JAVELINA AND OTHERS

RECEIVED  
B.L.M. AZ STATE OFFICE  
OCT 10 1984  
07:45 A.M.  
PHOENIX, ARIZONA



AMC 71443 thru  
AMC 71468 (952)

Hayden, Arizona  
Feb. 4, 1980

Bureau of Land Management  
Chief, Branch of Records  
and Data Management;  
Dear Sir;

We received your letter of January 30th  
Am enclosing the copies of the  
original claim location notices  
we were suppose to send when we  
sent the amended claim location  
notices.

You asked us to furnish copies  
of the original location notices  
for AMC 71443 thru AMC 71455  
and AMC 71466.

We will list the names of the  
claims and the serial numbers  
you have assigned to our mining  
claim location on a separate piece  
of paper.

We are sorry to put you to this  
extra work but, we thank you.

Sincerely

Allen B. & Mary F. Bobbitt  
P.O. Box 570 Hayden, Ariz 85235

RECEIVED  
B.L.M. AZ STATE OFFICE

FEB 6 1980  
10:00 A.M.  
PHOENIX, ARIZONA

Contention Lode A MC 71443  
Contention No. 1 Lode A MC 71444  
Contention No. 2 Lode A MC 71445  
I Told You So Lode A MC 71446  
Contact Lode A MC 71447  
Look Closer Lode A MC 71448  
Outcrop Lode A MC 71449  
Javelina Lode A MC 71450  
Javelina #1 Lode A MC 71451  
Javelina #2 Lode A MC 71452  
Javelina #3 Lode A MC 71453  
Javelina #4 Lode A MC 71454  
Javelina #5 Lode A MC 71455  
Silicon Extension #1 Lode A MC 71466

Names & assigned serial numbers for mining  
claims of

Allen B. Bobbitt

&

Mary F. Bobbitt

Box 570 Hayden, Arizona 85235

RECEIVED  
B.L.M. AZ STATE OFFICE

FEB 6 1980

10:00 A.M.  
PHOENIX, ARIZONA

Notice of Recording 26 Claims A MC 71443

1. Joint Claim Sled to 6 Claims in the Group

1. Affidavit of Labor performed 1978-1979

Plat map of 26 Claims

Check for \$130<sup>00</sup> for fee

RECEIVED  
B.L.M. AZ STATE OFFICE

OCT 11 1979

10:00 A.M.  
PHOENIX, ARIZONA

Allen B. Bobbitt

Mary F. Bobbitt

P.O. Box 570

Hayden, Ariz 85235

**NOTICE!!**

**These documents have been scanned!**

**Do not place un-scanned documents beneath this notice!**

**Do not remove this notice from this file!**

GPO Jacket No. 560-102  
Print Order 61549  
Rise Business Services, LLC  
Job=AZ15 9/12/2019



Box Number= AZ15245



Claim Begin-End: AMC071443-AMC071468

**6 Location Notices-Amendments and Supporting Documents**



AZ15245-3

AMC069887-AMC072229

RECEIVED  
B.L.M. AZ STATE OFFICE

DKT 438 PAGE 435

A MC 71443

OCT 11 1979

10:00 A.M.  
PHOENIX, ARIZONA

*Amended*  
LOCATION NOTICE

Lode Mining Claim

This mining claim, the name of which is the Contention Lode mining claim, was located by the undersigned Allen B. Bobbitt on the 12th day of August 1966

This claim is 1500 feet long and 600 feet wide, and the point of discovery is 900 feet from the South end and 600 feet from the North end of this claim.

The general course of this claim is from North to South

This claim is situated and located in the \_\_\_\_\_ Mining District, in Pinal County, State of Arizona, about \_\_\_\_\_ in a \_\_\_\_\_ direction from \_\_\_\_\_

Section 30 Township 5 South  
Range 15 East and adjoins the  
Red Top Claim of the above locator  
on its West side line

Dated and posted on the ground the day and year first above written.

STATE OF ARIZONA }  
County of Pinal } ss.

Allen B. Bobbitt

I hereby certify that the within instrument was filed and recorded


at \_\_\_\_\_ of Allen B. Bobbitt  
AUG 15 1966 1:35pm

In Docket DKT 438 PAGE 435

on page \_\_\_\_\_  
Witness my hand and official seal the day and year aforesaid.

SOPHIE M. SMITH,  
County Recorder

By Enley Jones  
Deputy Recorder



326011

INDEXED COMPARED

LOCATION NOTICE  
LODE MINING CLAIM

CONTENTION LODE

Allen B. Bobbitt

I hereby certify that the within  
instrum was filed for record  
in Pina nty, State of Arizona.

No.: 631422  
Date: 1 OCT 1979 0900

Blotted	Paged	Indexed
<input checked="" type="checkbox"/>	<input checked="" type="checkbox"/>	<input type="checkbox"/>

Witness my hand and official seal.

WILLIAM S. TRUMAN  
Pinal County Recorder

Docket and Page DOCKET 980 PAGE 241

Request of: Allen S. Bobbitt

By: Alice M. Bishop

Deputy DOCKET 980 PAGE 241

13<sup>00</sup> cad

RECEIVED  
B.L.M. AZ STATE OFFICE

Winkelman Quadrangle

A  
M  
C

OCT 11 1979

ARIZONA

Pinal County

10:00 A.M.

PHOENIX, ARIZONA

7  
1  
4  
4  
3

20

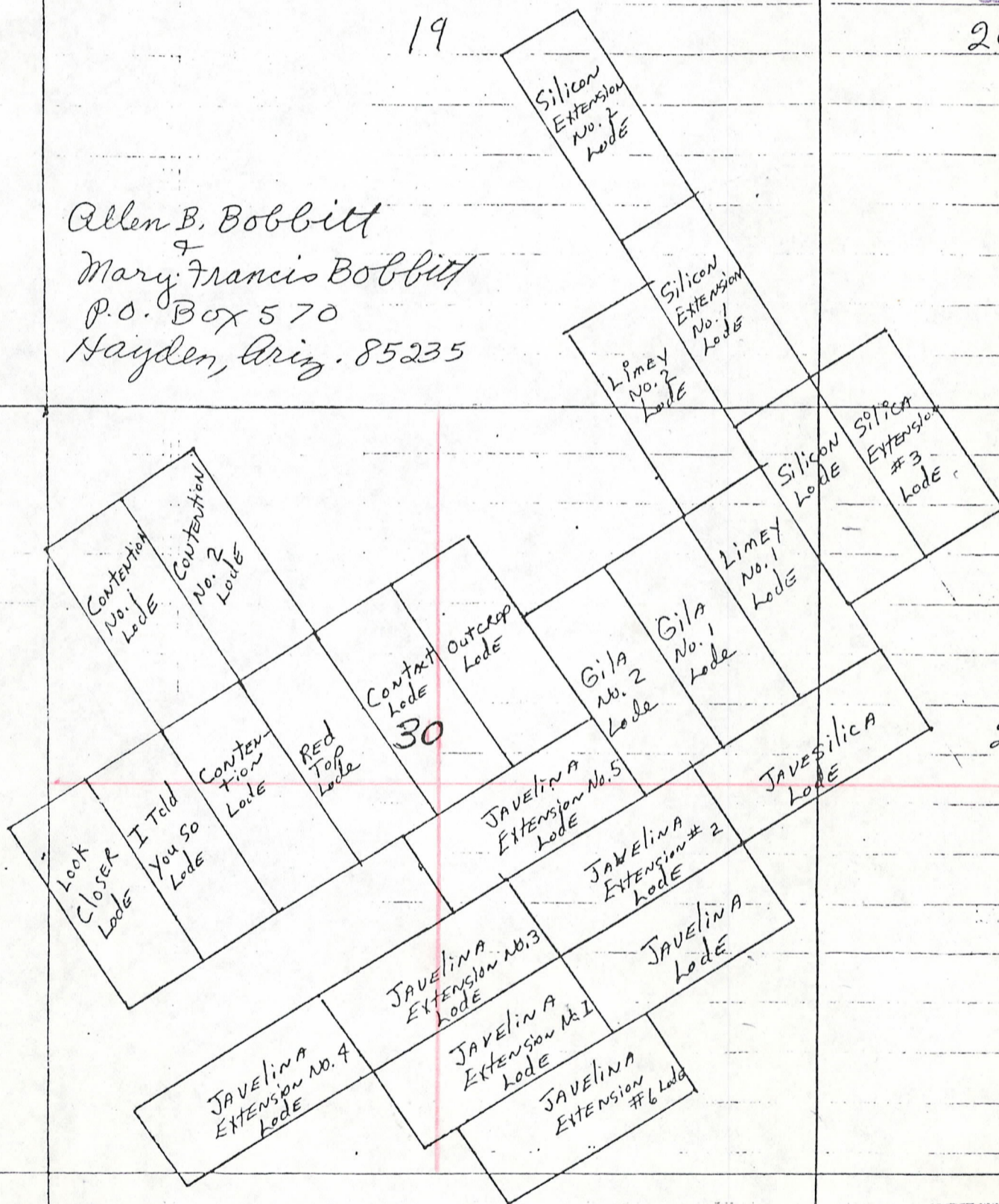


R. 14E.

R. 15E.

24

Allen B. Bobbitt  
&  
Mary Francis Bobbitt  
P.O. Box 570  
Hayden, Ariz. 85235



25

T. 5S.

29

Yellow Rose Lode
Red Rose Lode
31

Located in the Gila & Salt River Basin & Meridian (G4SRB & M)

OCT 11 1979

10:00 A.M.  
PHOENIX, ARIZONA

*Amended*

LOCALITY POSITION

Lode Mining Claim

This mining claim, the name of which is the Contention No 1 Lode  
mining claim, was located by the undersigned Allen B. Bobbitt  
on the 12th day of August 1966

This claim is 1500 feet long and 600 feet wide, and the point  
of discovery is 500 feet from the North end and 1000  
feet from the South end of this claim.

The general course of this claim is from North to South

This claim is situated and located in the \_\_\_\_\_  
Mining District, in Pinal County, State of Arizona, about \_\_\_\_\_  
in a \_\_\_\_\_ direction from \_\_\_\_\_

Sections 30 Township 5 South  
15 East and adjoins the Contention  
Lode Claim of the above locator  
on its North end line

Dated and posted on the ground the day and year first above written.

STATE OF ARIZONA }  
County of Pinal } ss.


Allen B. Bobbitt

I hereby certify that the within  
instrument was filed and recorded  
at request of Allen B. Bobbitt

AUG 15 1966 1:35 pm  
In Docket DATE 458 PAGE 436

on page \_\_\_\_\_  
Witness my hand and official seal  
the day and year aforesaid.

SOPHIE M. SMITH,  
County Recorder  
By Emelyn Jones  
Deputy Recorder





LOCATION NOTICE  
LODE MINING CLAIM

CONTENTION No. 1 LODE

Allen B. Bobbitt

RECORDED  
INDEXED  
MAY 10 1900  
U.S. DEPT. OF THE INTERIOR  
BUREAU OF LANDS

STATE OF ARIZONA, County of Maricopa; No. 220982 } 714.44  
 I do hereby certify that the instrument was filed and recorded at request of Allen B. Bobbitt  
Box 570 Hayden on FEB 21 1961 at 8:00 A.M. Docket 284 PAGE 600  
 Page \_\_\_\_\_ Records of Pinal County, Arizona.  
 WITNESS my hand and official seal of the day and year first above written  
Sophie M. Smith, County Recorder,  
 Docket 284 PAGE 600 INDEXED COMPARED

**NOTICE OF LOCATION**

NOTICE IS HEREBY GIVEN That the Contention No. 1 Lode Mining Claim was located by Allen B. Bobbitt Box 570 Hayden on this 16th day of February 1961, for mining purposes. Said claim is 1500 feet in length along the vein or deposit of mineral-bearing rock in place and 300 feet in width on each side of the center of said vein or deposit, from end to end of said claim. The general course of this claim is North westerly and South easterly and is situated in the Cottonwood Mining District Pinal County, Arizona, about 5th sections 30 and 19 Township 5 South Range 15 East Pinal County

(Write on above lines the distance and direction the claim is from some permanent and natural object, such as a mountain, peak, stream, etc.)

This claim runs from the discovery monument, or stake on which the notice is posted, 1000 feet in a South easterly direction to the South center end monument, or stake, and 500 feet in a North westerly direction from the aforesaid location monument, or stake, to the North center end monument or stake, and is also marked by two corner monuments, or stakes, at each end of said claim, one on each side of and 300 feet from the center end monuments, or stakes, making the claim in the form of a parallelogram.

Allen B. Bobbitt

RECEIVED  
 B.L.M. AZ STATE OFFICE

Locator.

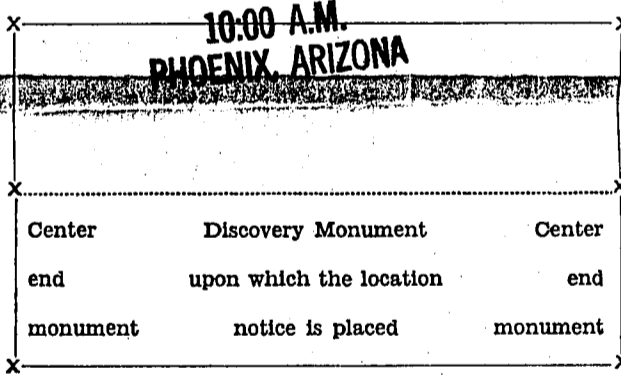
How to fill out a location notice:

FEB 6 1961  
 How to monument a claim:

**NOTICE OF LOCATION**

Notice is hereby given that the COPPER KING Mining Claim was located by JOHN DOE AND RICHARD ROE on this the 11th day of June 1960, for mining purposes. Said claim is 1500 feet in length along this vein or deposit of mineral-bearing rock in place, and 300 feet in width on each side of the center of said vein or deposit from end to end of claim. The general course of this claim is NORTH AND SOUTH and it is situated in the WRIGHTSON mining district SANTA CRUZ County, Arizona, about TWO MILES SOUTH-EAST FROM ROCK PEAK. This claim runs from the discovery monument or stake, upon which the notice is posted, 750 feet in a SOUTHERLY direction to the SOUTHERLY center end monument, or stake, and 750 feet in a NORTHERLY direction from the aforesaid location monument, or stake, to the NORTHERLY center end monument, or stake, and is also marked by two corner monuments, or stakes, at each end of said claim, one on each side of and 300 feet from the center end monuments, or stakes, making claim in the form of a parallelogram.

**JOHN DOE,  
 RICHARD ROE,**  
 Locators.



Stone monuments must be three feet high. Stakes must be four feet above ground and substantial, no thickness is specified.

You can record as soon as you locate if you desire to, and do your location work at any time within 90 days from date of location.

REORDER FROM  
**WILDE'S**  
 NOGALES, ARIZONA

RECEIVED  
B.L.M. AZ STATE OFFICE

OCT 11 1979

10:00 A.M.  
PHOENIX, ARIZONA

*Amended*  
LOCATION NOTICE

Lode Mining Claim

This mining claim, the name of which is the Contention No. 2 Lode  
mining claim, was located by the undersigned Allen B. Bobbitt  
on the 12th day of August 1966

This claim is 1500 feet long and 600 feet wide, and the  
point of discovery is 1200 feet from the South end and 300  
feet from the north end of this claim.

The general course of this claim is from north to South.

This claim is situated and located in the \_\_\_\_\_  
Mining District, in Pinal County, State of Arizona, about \_\_\_\_\_  
in a \_\_\_\_\_ direction from \_\_\_\_\_

Section 30 Township 5 South  
Range 15 East and it adjoins  
the Contention No. 1 Lode Claim of  
the above locator on its east  
side line

Dated and posted on the ground the day and year first above written.

STATE OF ARIZONA }  
County of Pinal } ss.


I hereby certify that the within  
instrument was filed and recorded  
at request of Allen B. Bobbitt

AUG 15 1966 1:35 pm

In Docket DKT 458 PAGE 437

on page \_\_\_\_\_  
Witness my hand and official seal  
the day and year aforesaid.

SOPHIE M. SMITH,  
County Recorder  
By Evelyn Jones  
Deputy Recorder



Allen B. Bobbitt

326006


INDEXED COMPARED

LOCATION NOTICE  
LODE MINING CLAIM

CONTENTION No. 2 LODE

Allen B. Bobbitt

STATE OF ARIZONA, County of           ; No. 271933 } = Allen B. Bobbitt  
 I do hereby certify that the within instrument was filed and recorded at request of Allen B. Bobbitt  
 on FEB 21 1961 at            M., Docket 285 PAGE 1  
 Page            Records of Pinal County, Arizona.  
 WITNESS my hand and official seal the day and year first above written.  
 SOPHIE M. SMITH, County Recorder,  
 By Sophie M. Smith, Deputy.



**NOTICE OF LOCATION** DOCKET 285 PAGE 1

NOTICE IS HEREBY GIVEN That the Contention No. 2 Lode Mining  
 Claim was located by Allen B. Bobbitt Box 570 Hayden  
 on this 16th day of February 1961, for mining purposes. Said claim  
 is 1500 feet in length along the vein or deposit of mineral-bearing rock in place and 300 feet in width on each side  
 of the center of said vein or deposit, from end to end of said claim. The general course of this claim is North  
westerly and South Easterly  
 and is situated in the Cottonwood Mining District  
Pinal County, Arizona, about 1st section  
30 and 19 township 5 South  
Range 15 East Pinal County

(Write on above lines the distance and direction the claim is from some permanent and natural object, such as a mountain, peak, stream, etc.)  
 This claim runs from the discovery monument, or stake on which the notice is posted, 200  
 feet in a South easterly direction to the South center  
 end monument, or stake, and 300 feet in a North westerly direction from  
 the aforesaid location monument, or stake, to the North center end monument  
 or stake, and is also marked by two corner monuments, or stakes, at each end of said claim, one on each side of and  
 300 feet from the center end monuments, or stakes, making the claim in the form of a parallelogram.

Allen B. Bobbitt

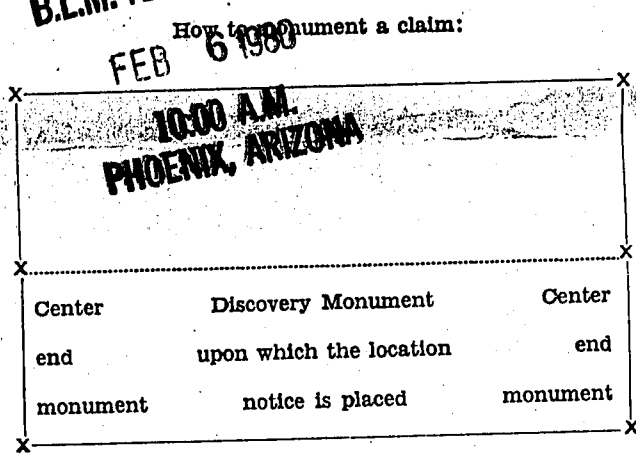
RECEIVED  
 B.L.M. AZ STATE OFFICE

How to fill out a location notice:

**NOTICE OF LOCATION**

Notice is hereby given that the COPPER KING  
 Mining Claim was located by JOHN DOE AND RICHARD ROE on this the 11th day of June 1950, for  
 mining purposes. Said claim is 1500 feet in length along  
 this vein or deposit of mineral-bearing rock in place,  
 and 300 feet in width on each side of the center of said  
 vein or deposit from end to end of claim. The general  
 course of this claim is NORTH AND SOUTH and it is  
 situated in the WRIGHTSON mining district SANTA  
CRUZ County, Arizona, about TWO MILES SOUTH-  
EAST FROM ROCK PEAK. This claim runs from the  
 discovery monument or stake, upon which the notice is  
 posted 750 feet in a SOUTHERLY direction to the  
SOUTHERLY center end monument, or stake, and  
750 feet in a NORTHERLY direction from the afore-  
 said location monument, or stake, to the NORTHER-  
LY center end monument, or stake, and is also marked  
 by two corner monuments, or stakes, at each end of said  
 claim, one on each side of and 300 feet from the center  
 end monuments, or stakes, making claim in the form of  
 a parallelogram.

**JOHN DOE,  
 RICHARD ROE,  
 Locators.**



Stone monuments must be three feet high. Stakes must be four feet above ground and substantial, no thickness is specified.

You can record as soon as you locate if you desire to, and do your location work at any time within 90 days from date of location.

REORDER FROM  
**WILDE'S**  
 NOGALES, ARIZONA

10:00 A.M.  
 PHOENIX, ARIZONA

FEB 6 1961

Locator.

Lode Mining Claim

This mining claim, the name of which is the I Told You So Lode mining claim, was located by the undersigned Allen B. Bobbitt on the 17th day of August 1966.

This claim is 1500 feet long and 600 feet wide, and the point of discovery is 750 feet from the North end and 750 feet from the South end of this claim.

The general course of this claim is from North to South.

This claim is situated and located in the \_\_\_\_\_ Mining District, in Pinal, County, State of Arizona, about \_\_\_\_\_ in a \_\_\_\_\_ direction from \_\_\_\_\_

in sections 30 Township 5 South Range 15 East. It adjoins the Contention Claim of the Salvoe locator on the Contention West side line

Dated and posted **RECEIVED** ground the day and year first above written.  
B.L.M. AZ STATE OFFICE

OCT 11 1979

10:00 A.M.  
PHOENIX, ARIZONA

Allen B. Bobbitt

STATE OF ARIZONA }  
County of Pinal } ss.

I hereby certify that the within instrument was filed and recorded


at request of Allen B. Bobbitt  
AUG 15 1966 1:35pm

In Docket DRT 458 PAGE 438

on page \_\_\_\_\_  
Witness my hand and official seal the day and year aforesaid.

SOPHIE M. SMITH,  
County Recorder


By Cecilya Pomeroy  
Deputy Recorder



LOCATION NOTICE  
LODE MINING CLAIM

ITOLD YOU SO LODE

Allen B. Bobbatt



**NOTICE OF LOCATION**

NOTICE IS HEREBY GIVEN That the I Told You So Mining  
 Claim was located by Allen B. Bobbitt  
 on this 5th day of September 1962 for mining purposes. Said claim  
 is 1500 feet in length along the vein or deposit of mineral-bearing rock in place and 300 feet in width on each side  
 of the center of said vein or deposit, from end to end of said claim. The general course of this claim is North  
and South  
 and is situated in the Cottonwood Mining District Pinal  
South Range 15 East Pinal County. It adjoins the Red Top  
claim of the above locator on the Red Top west side line.  
The mineral discovery is 100 feet westerly from the notice  
 (Write on above lines the distance and direction the claim is from some permanent and natural object, such as a  
 mountain, peak, stream, etc.)  
 This claim runs from the discovery monument, or stake on which the notice is posted, 750  
 feet in a Northerly direction to the North center  
 end monument, or stake, and 750 feet in a Southerly direction from  
 the aforesaid location monument, or stake, to the South center end monument  
 or stake, and is also marked by two corner monuments, or stakes, at each end of said claim, one on each side of and  
 300 feet from the center end monuments, or stakes, making the claim in the form of a parallelogram.

Allen B. Bobbitt

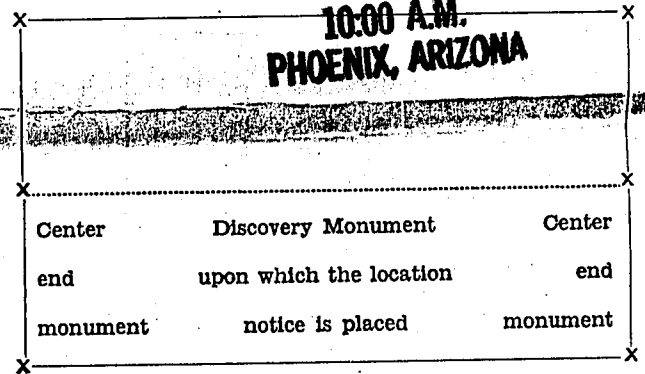
RECEIVED  
 B.L.M. AZ STATE OFFICE  
 Locator.

How to fill out a location notice:

How to monument claim

**NOTICE OF LOCATION**  
 Notice is hereby given that the COPPER KING  
 Mining Claim was located by JOHN DOE AND RICH-  
 ARD ROE on this the 11th day of June 1950 for  
 mining purposes. Said claim is 1500 feet in length along  
 this vein or deposit of mineral-bearing rock in place,  
 and 300 feet in width on each side of the center of said  
 vein or deposit from end to end of claim. The general  
 course of this claim is NORTH AND SOUTH and it is  
 situated in the WRIGHTSON mining district SANTA  
 CRUZ County, Arizona, about TWO MILES SOUTH-  
 EAST FROM ROCK PEAK. This claim runs from the  
 discovery monument or stake, upon which the notice is  
 posted 750 feet in a SOUTHERLY direction to the  
SOUTHERLY center end monument, or stake, and  
750 feet in a NORTHERLY direction from the afore-  
 said location monument, or stake, to the NORTHER-  
 LY center end monument, or stake, and is also marked  
 by two corner monuments, or stakes, at each end of said  
 claim, one on each side of and 300 feet from the center  
 end monuments, or stakes, making claim in the form of  
 a parallelogram.

**JOHN DOE,  
 RICHARD ROE,**  
 Locators.



Stone monuments must be three feet high. Stakes must be four feet above ground and substantial, no thickness is specified.

You can record as soon as you locate if you desire to, and do your location work at any time within 90 days from date of location.



OCT 11 1979

10:00 A.M.  
PHOENIX, ARIZONA

*Amended*  
LOCATION NOTICE

Lode Mining Claim

This mining claim, the name of which is the Contact Lode mining claim, was located by the undersigned Mary Francis Bobbitt on the 12th day of August 1966

This claim is 1500 feet long and 600 feet wide, and the point of discovery is 750 feet from the South end and 750 feet from the North end of this claim.

The general course of this claim is from North to South

This claim is situated and located in the \_\_\_\_\_ Mining District, in Pinal County, State of Arizona, about \_\_\_\_\_ in a \_\_\_\_\_ direction from \_\_\_\_\_

In Section 38 Township 5  
South Range 15 East  
It adjoins the Red Top Claim of  
locator Allen B. Bobbitt on the Red Top  
East side line

Dated and posted on the ground the day and year first above written.

STATE OF ARIZONA }  
County of Pinal } ss.


I hereby certify that the within instrument was filed and recorded at request of Allen B. Bobbitt

Mary Francis Bobbitt

AUG 15 1966 1:35 pm  
DNT 458 PAGE 434

In Docket \_\_\_\_\_  
on page \_\_\_\_\_  
Witness my hand and official seal the day and year aforesaid.

SOPHIE M. SMITH,  
County Recorder  
By Carolyn Jones  
Deputy Recorder



LOCATION NOTICE  
LODE MINING CLAIM

CONTACT LODE

tt

Mary Francis Balbi

71447

DKT 447 PAGE 371

# LOCATION NOTICE LODE MINING CLAIM

This mining claim, the name of which is the Contact  
mining claim, was located by the undersigned Mary Francis Bobbitt  
on the 22nd day of April 1966.  
This claim is 1500 feet long and 600 feet wide, and the point of discovery is 750  
feet from the South end and 750 feet from the North  
end of this claim.

The general course of this claim is from North to South  
This claim is situated and located in the Township 5 South Range 15E Section 30  
Mining District, in Pinal County, State of Arizona, about 7 miles  
in a Westerly direction from Hayden Arizona

RECEIVED  
B.L.M. AZ STATE OFFICE  
FEB 6 1966  
10:00 A.M.  
PHOENIX, ARIZONA

Dated and posted on the ground the day and year first above written.

By Mary Francis Bobbitt  
Sophie W. Smith  
County Recorder  
In District 447 PAGE 371  
APR 25 1966  
I hereby certify that the within instrument was filed and recorded at the request of Mary Francis Bobbitt  
County of Pinal  
STATE OF ARIZONA  
INDEXED COMPARED

319723

RECEIVED  
B.L.M. AZ STATE OFFICE

DKT 458 PAGE 439

A MC 71448

OCT 11 1979

10:00 A.M.  
PHOENIX, ARIZONA

*Amended*  
LOCATION NOTICE

Lode Mining Claim

This mining claim, the name of which is the Look Closer <sup>Lode</sup> mining claim, was located by the undersigned

Mary Francis Bobbitt on the 12th day of August 1966

This claim is 1500 feet long and 600 feet wide, and the point of discovery is 750 feet from the South end and 750 feet from the north end of this claim.

The general course of this claim is from north to South.

This claim is situated and located in the \_\_\_\_\_ Mining District, in Pinal County, State of Arizona, about \_\_\_\_\_ in a \_\_\_\_\_ direction from \_\_\_\_\_

Section 30 Township 5 South Range 15 East it adjoins the I Told You So of locator Allen B. Bobbitt on its West side line

Dated and posted on the ground the day and year first above written.

STATE OF ARIZONA }  
County of Pinal } ss.

I hereby certify that the within instrument was filed and recorded

Quantity of Allen B. Bobbitt  
AUG 15 1966 1:35pm

DKT 458 PAGE 439

In Docket

on page \_\_\_\_\_

Witness my hand and official seal the day and year aforesaid.

SOPHIE M. SMITH,  
County Recorder

By Emelyn Ponce  
Deputy Recorder

Mary Francis Bobbitt



326018

INDEXED COMPARED

LOCATION NOTICE  
LODE MINING CLAIM

LOOKCLOSER LODE

Mary Francis Bobbit

71448

LOCATION NOTICE  
LODE MINING CLAIM

This mining claim, the name of which is the Look Closer  
mining claim, was located by the undersigned Mary Francis Bobbitt  
on the 22nd day of April 1966

This claim is 1500 feet long and 600 feet wide, and the point of discovery is 750  
feet from the South end and 750 feet from the North  
end of this claim.


The general course of this claim is from North to South

This claim is situated and located in the Township 5 South Range 15 E Section 30  
Mining District, in Prinal County, State of Arizona, about 7.5 miles  
in a Westerly direction from Jayden, Arizona

It is parallel to the Contention Lode  
mining claim located by Allen B. Bobbitt  
Its East side line joins the West side  
line of the Contention Lode Mining Claim

Dated and posted on the ground the day and year first above written.

Mary Francis Bobbitt



RECEIVED  
B.L.M. AZ STATE OFFICE

FEV 6 1966

10:00 A.M.  
PHOENIX, ARIZONA

County Recorder  
Carol Kelly  
Deputy Recorder

319722

In Pocket  
on page  
447 PAGE 370

APR 25 1966  
8:00 AM  
Mary Francis Bobbitt

OCT 11 1979

10:00 A.M.  
PHOENIX, ARIZONA

*Amended*  
LOCATION NOTICE  
Lode Mining Claim

This mining claim, the name of which is the Outcrop Lode mining claim, was located by the undersigned Mary Francis Bobbitt on the 12th day of August 1966

This claim is 1500 feet long and 600 feet wide, and the point of discovery is 750 feet from the South end and 750 feet from the North end of this claim.

The general course of this claim is from North to South

This claim is situated and located in the \_\_\_\_\_ Mining District, in Pinal County, State of ARIZONA, about \_\_\_\_\_ in a \_\_\_\_\_ direction from \_\_\_\_\_

Section 30 Township 5 South Range 15 East it is parallel to the Contact claim of the above locator & its west side line joins the east side line of the Contact claim of the above locator

Dated and posted on the ground the day and year first above written.

STATE OF ARIZONA }  
County of Pinal } ss.

Mary Francis Bobbitt

I hereby certify that the within instrument was filed and recorded at request of Allen P. Bobbitt


AUG 15 1966 1:35 PM

In Docket Dkt 458 PAGE 440

on page \_\_\_\_\_  
Witness my hand and official seal the day and year aforesaid.

SOPHIE M. SMITH,  
County Recorder

By Conelyn Jones  
Deputy Recorder



LOCATION NOTICE  
LODE MINING CLAIM

---

Outcrop Lode

Mary Francis Bobbett



LOCATION NOTICE  
LODE MINING CLAIM

This mining claim, the name of which is the Outcrop  
mining claim, was located by the undersigned Mary Francis Bobbitt  
on the 22nd day of April 1966

This claim is 1500 feet long and 600 feet wide, and the point of discovery is 750  
feet from the South end and 750 feet from the North  
end of this claim.

The general course of this claim is from North to South


This claim is situated and located in the Township 5 South Range 15 E Section 30  
Mining District, in Pinal County, State of Arizona, about 6.8 miles  
in a Westerly direction from Hayden, Arizona

It is parallel to the Contact claim of  
above locator. Its west side line joins  
the east side line of the Contact claim  
of the above locator.

Dated and posted on the ground the day and year first above written.

By Carol Bobbitt  
Deputy Recorder  
319721 82335  
319721 82335

In Docket DKT 447 PAGE 359  
at request of Mary Francis Bobbitt  
APR 25 1966 - 8:00 AM



Mary Francis Bobbitt

RECEIVED  
B.L.M. AZ STATE OFFICE  
FEB 6 1980  
10:00 AM  
PHOENIX, ARIZONA

NOTICE OF LOCATION

MC 71450

*Mended*

NOTICE IS HEREBY GIVEN That the Javelina Lode Mining Claim was located by A.B. Bobbitt and E.E. Groff on this 28 day of March 1953, for mining purposes. Said claim is 1500 feet in length along the vein or deposit of mineral-bearing rock in place and 300 feet in width on each side of the center of said vein or deposit, from end to end of said claim. The general course of this claim is East and West

and is situated in the Cottonwood Mining District Pinal County, Arizona, about two and one half miles in an easterly direction from Crossier peak on the first main fork of Smith wash about three and one half miles from the

(Write on above lines the distance and direction the claim is from some permanent and natural object, such as a mountain, peak, stream, etc.) This claim runs from the discovery monument, or stake on which the notice is posted, 30 feet in a Westerly direction to the West center end monument, or stake, and 4470 feet in a Easterly direction from the aforesaid location monument, or stake, to the East center end monument or stake, and is also marked by two corner monuments, or stakes, at each end of said claim, one on each side of and 300 feet from the center end monuments, or stakes, making the claim in the form of a parallelogram.

RECEIVED B.L.M. AZ STATE OFFICE

A.B. Bobbitt  
E.E. Groff

OCT 11 1979

Locator.

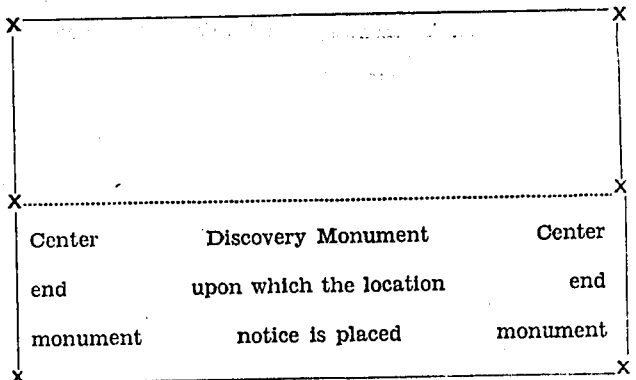
How to fill out a location notice:

How to monument a claim:

NOTICE OF LOCATION

Notice is hereby given that the COPPER KING Mining Claim was located by JOHN DOE AND RICHARD ROE on this the 11th day of June 1950, for mining purposes. Said claim is 1500 feet in length along this vein or deposit of mineral-bearing rock in place, and 300 feet in width on each side of the center of said vein or deposit from end to end of claim. The general course of this claim is NORTH AND SOUTH and it is situated in the WRIGHTSON mining district SANTA CRUZ County, Arizona, about TWO MILES SOUTH-EAST FROM ROCK PEAK. This claim runs from the discovery monument or stake, upon which the notice is posted, 750 feet in a SOUTHERLY direction to the SOUTHERLY center end monument, or stake, and 750 feet in a NORTHERLY direction from the aforesaid location monument, or stake, to the NORTHERLY center end monument, or stake, and is also marked by two corner monuments, or stakes, at each end of said claim, one on each side of and 300 feet from the center end monuments, or stakes, making claim in the form of a parallelogram.

JOHN DOE,  
RICHARD ROE,  
Locators.



Stone monuments must be three feet high. Stakes must be four feet above ground and substantial, no thickness is specified.

You can record as soon as you locate if you desire to, and do your location work at any time within 90 days from date of location.

RECEIVED  
B.L.M. AZ STATE OFFICE

OCT 11 1979

10:00 A.M.  
PHOENIX, ARIZONA

DOCKET 79 PAGE 203

STATE OF ARIZONA }  
County of Pinal } ss.

I hereby certify that the within instrument was filed and recorded at request of

Allen B. Bobbitt

Box 1335 Hayden

5-28-53 19 at 3:30 M.

Docket 79 PAGE 203

on page \_\_\_\_\_

Witness my hand and official seal the day and year aforesaid.

SOPHIE M. SMITH  
County Recorder

By Sophie M. Smith  
Deputy Recorder

94529

NOTICE OF LOCATION

OF THE

Javelina Lode

MINING CLAIM

STATE OF ARIZONA

Pinal County, } ss.

I A.B. Bobbitt & E.E. Goff

hereby certify that I am a locator of the within named claim and that the location work was performed thereon within 90 days from the date of location, to the full amount and in the manner required by law.

WITNESS My hand and seal this \_\_\_\_\_

\_\_\_\_\_ day of \_\_\_\_\_ 19\_\_\_\_\_

\_\_\_\_\_ (Seal)

This claim is a re-location of an abandoned mining claim known as the

\_\_\_\_\_  
Mining Claim. (When you re-locate an old claim do not fail to write the name of the old claim on the above blank line.)

# NOTICE OF LOCATION

NOTICE IS HEREBY GIVEN That the JAVELINA Mining

Claim was located by A. B. BOBBITT and E. E. GROFF

on this 2nd day of APRIL 1952, for mining purposes. Said claim

is 1500 feet in length along the vein or deposit of mineral-bearing rock in place and 300 feet in width on each side of the center of said vein or deposit, from end to end of said claim. The general course of this claim is NORTH

AND SOUTH

and is situated in the COTTONWOOD Mining District

PINAL County, Arizona, about TWO AND ONE HALF MILES IN AN

EASTERLY DIRECTION FROM GROZIER PEAK ON THE FIRST MAIN FORK OF

SMITH WASH ABOUT THREE AND ONE HALF MILES FROM THE GILA RIVER.

(Write on above lines the distance and direction the claim is from some permanent and natural object, such as a mountain, peak, stream, etc.)

This claim runs from the discovery monument, or stake on which the notice is posted, 300

feet in a SOUTHERLY direction to the SOUTHERLY center

end monument, or stake, and 1200 feet in a NORTHERLY direction from

the aforesaid location monument, or stake, to the NORTHERLY center end monument

or stake, and is also marked by two corner monuments, or stakes, at each end of said claim, one on each side of and 300 feet from the center end monuments, or stakes, making the claim in the form of a parallelogram.

*A.B. Bobbitt*  
*E.E. Groff*

RECEIVED  
B.L.M. AZ STATE OFFICE

FEB 6 1952  
Locator S.

How to fill out a location notice:

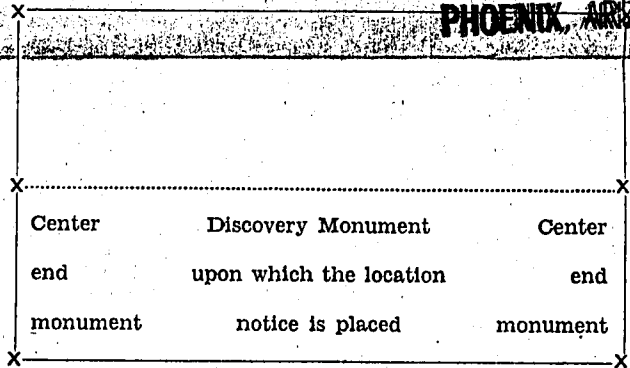
How to monument a claim:

10:00 A.M.

PHOENIX, ARIZONA

## NOTICE OF LOCATION

Notice is hereby given that the COPPER KING Mining Claim was located by JOHN DOE AND RICHARD ROE on this the 11th day of June 1950, for mining purposes. Said claim is 1500 feet in length along this vein or deposit of mineral-bearing rock in place, and 300 feet in width on each side of the center of said vein or deposit from end to end of claim. The general course of this claim is NORTH AND SOUTH and it is situated in the WRIGHTSON mining district SANTA CRUZ County, Arizona, about TWO MILES SOUTH-EAST FROM ROCK PEAK. This claim runs from the discovery monument or stake, upon which the notice is posted 750 feet in a SOUTHERLY direction to the SOUTHERLY center end monument, or stake, and 750 feet in a NORTHERLY direction from the aforesaid location monument, or stake, to the NORTHERLY center end monument, or stake, and is also marked by two corner monuments, or stakes, at each end of said claim, one on each side of and 300 feet from the center end monuments, or stakes, making claim in the form of a parallelogram.



Stone monuments must be three feet high. Stakes must be four feet above ground and substantial, no thickness is specified.

STATE OF ARIZONA, County of Pinal; No. 280737 } ss.

I do hereby certify that the within instrument was filed and recorded at request of A. B. Bobbitt on 4-18-52 at 9:00 A.M., Docket 59 PAGE 191

Page 191 of 191, Records of Pinal County, Arizona.

WITNESS my hand and official seal the day and year first above written.

COMPARED

By Sophie M. Smith County Recorder, Deputy

*Amended*  
NOTICE OF LOCATION A MC 71451

NOTICE IS HEREBY GIVEN That the Javelina Extension # 1 <sup>Lode</sup> Mining Claim was located by A. B. Bobbitt and E. E. Groff on this 28 day of March 1953, for mining purposes. Said claim is 1500 feet in length along the vein or deposit of mineral-bearing rock in place and 300 feet in width on each side of the center of said vein or deposit, from end to end of said claim. The general course of this claim is East and West

and is situated in the Cottonwood Mining District Pinal County, Arizona, about two and one half miles in an easterly direction from Crozier Peak, joining the Javelina mining claim of the above locators.

(Write on above lines the distance and direction the claim is from some permanent and natural object, such as a mountain, peak, stream, etc.)  
This claim runs from the discovery monument, or stake on which the notice is posted, 30 feet in a Easterly direction to the East center end monument, or stake, and 1470 feet in a West direction from the aforesaid location monument, or stake, to the West center end monument or stake, and is also marked by two corner monuments, or stakes, at each end of said claim, one on each side of and 300 feet from the center end monument, or stakes, making the claim in the form of a parallelogram.

RECEIVED  
B.L.M. AZ STATE OFFICE

OCT 11 1979  
10:00 A.M.  
PHOENIX, ARIZONA

A. B. Bobbitt  
E. E. Groff  
Locator.

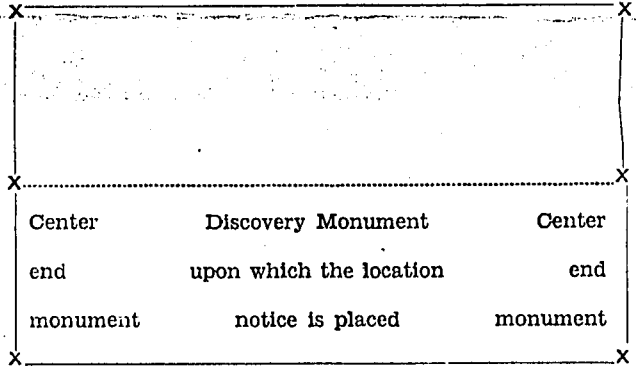
How to fill out a location notice:

How to monument a claim:

NOTICE OF LOCATION

Notice is hereby given that the COPPER KING Mining Claim was located by JOHN DOE AND RICHARD ROE on this the 11th day of June 1950, for mining purposes. Said claim is 1500 feet in length along this vein or deposit of mineral-bearing rock in place, and 300 feet in width on each side of the center of said vein or deposit from end to end of claim. The general course of this claim is NORTH AND SOUTH and it is situated in the WRIGHTSON mining district SANTA CRUZ County, Arizona, about TWO MILES SOUTH-EAST FROM ROCK PEAK. This claim runs from the discovery monument or stake, upon which the notice is posted, 750 feet in a SOUTHERLY direction to the SOUTHERLY center end monument, or stake, and 750 feet in a NORTHERLY direction from the aforesaid location monument, or stake, to the NORTHERLY center end monument, or stake, and is also marked by two corner monuments, or stakes, at each end of said claim, one on each side of and 300 feet from the center end monuments, or stakes, making claim in the form of a parallelogram.

JOHN DOE,  
RICHARD ROE,  
Locators.



Stone monuments must be three feet high. Stakes must be four feet above ground and substantial, no thickness is specified.

You can record as soon as you locate if you desire to, and do your location work at any time within 90 days from date of location.

NOTICE OF LOCATION  
OF THE

RECEIVED  
B.L.M. AZ STATE OFFICE

Javelina Extension No. 1  
Lode  
MINING CLAIM

OCT 11 1979  
10:00 A.M.  
PHOENIX, ARIZONA

STATE OF ARIZONA

*Pinal* County, } ss.

*A.B. Balchitt & E.E. Guff*  
hereby certify that I am a locator of the within  
named claim and that the location work was per-  
formed thereon within 90 days from the date of loca-  
tion, to the full amount and in the manner required  
by law.

WITNESS My hand and seal this.....  
..... day of ..... 19.....  
..... (Se

This claim is a re-location of an abandoned mining  
claim known as the

.....  
.....  
Mining Claim. (When you re-locate an old claim do  
not fail to write the name of the old claim on the  
above blank line.)

DOCKET 79 PAGE 204

COMPARED

STATE OF ARIZONA }  
County of Pinal } ss.

I hereby certify that the within instrument was filed and recorded at request of

*Allen B. Bobbett*

5-28-53 19 at 3:30 P.M.

Docket 79 of PAGE 204

on page \_\_\_\_\_

Witness my hand and official seal the day and year aforesaid.

SOPHIE M. SMITH  
County Recorder

By *Sophie M. Smith*  
Deputy Recorder

94830

NOTICE OF LOCATION

NOTICE IS HEREBY GIVEN That the Javelina Extension No. 1 Mining

Claim was located by A. B. Bobbitt and E. E. Groff

on this 16th day of April 19 52, for mining purposes. Said claim is 1500 feet in length along the vein or deposit of mineral-bearing rock in place and 300 feet in width on each side of the center of said vein or deposit, from end to end of said claim. The general course of this claim is north and south

and is situated in the Cottonwood Mining District

Pinal County, Arizona, about two and one-half miles in an Easterly direction from Crozier Peak, joining the Javelina Mining Claim of the above locaters.

(Write on above lines the distance and direction the claim is from some permanent and natural object, such as a mountain, peak, stream, etc.)

This claim runs from the discovery monument, or stake on which the notice is posted, 400 feet in a Southerly direction to the Southerly center

end monument, or stake, and 1000 feet in a Northerly direction from the aforesaid location monument, or stake, to the Northerly center end monument

or stake, and is also marked by two corner monuments, or stakes, at each end of said claim, one on each side of and 300 feet from the center end monuments, or stakes, making the claim in the form of a parallelogram.

Handwritten signatures of A. B. Bobbitt and E. E. Groff

RECEIVED B.L.M. AZ STATE OFFICE

FEB 6 1980

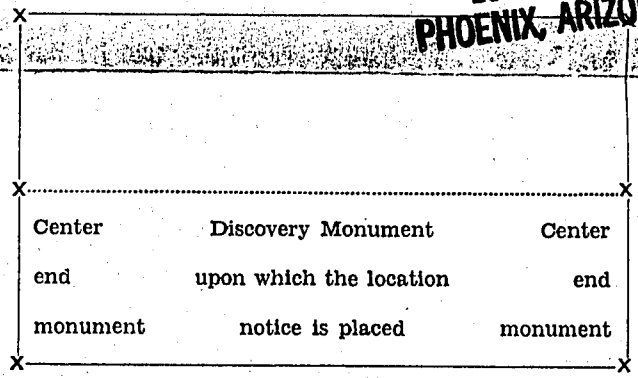
How to fill out a location notice:

How to monument a claim:

10:00 A.M. PHOENIX, ARIZONA

NOTICE OF LOCATION

Notice is hereby given that the COPPER KING Mining Claim was located by JOHN DOE AND RICHARD ROE on this the 11th day of June 1950, for mining purposes. Said claim is 1500 feet in length along this vein or deposit of mineral-bearing rock in place, and 300 feet in width on each side of the center of said vein or deposit from end to end of claim. The general course of this claim is NORTH AND SOUTH and it is situated in the WRIGHTSON mining district SANTA CRUZ County, Arizona, about TWO MILES SOUTH-EAST FROM ROCK PEAK. This claim runs from the discovery monument or stake, upon which the notice is posted 750 feet in a SOUTHERLY direction to the SOUTHERLY center end monument, or stake, and 750 feet in a NORTHERLY direction from the aforesaid location monument, or stake, to the NORTHERLY center end monument, or stake, and is also marked by two corner monuments, or stakes, at each end of said claim, one on each side of and 300 feet from the center end monuments, or stakes, making claim in the form of a parallelogram.



Stone monuments must be three feet high. Stakes must be four feet above ground and substantial, no thickness is specified.

STATE OF ARIZONA, County of Pinal No. 80738 ss.

I do hereby certify that the within instrument was filed and recorded at request of A. B. Bobbitt on 4-18-52 at 9:00 A.M., Docket 59 PAGE 492

WITNESS my hand and official seal the day and year first above written. SOPHIE M. SMITH, County Recorder. R. Sophie M. Smith, Deputy



NOTICE OF LOCATION

A MC 71452

NOTICE IS HEREBY GIVEN That the Javelina Extension #2 Lode Mining Claim was located by A.B. Bobbitt and E.E. Shuff on this 28 day of March 1953, for mining purposes. Said claim is 1500 feet in length along the vein or deposit of mineral-bearing rock in place and 300 feet in width on each side of the center of said vein or deposit, from end to end of said claim. The general course of this claim is East and West

and is situated in the Cottonwood Mining District Pinal County, Arizona, about two and one half miles in an easterly direction from Crozier Peak and joins the Javelina mining claim on its north side line

(Write on above lines the distance and direction the claim is from some permanent and natural object, such as a mountain, peak, stream, etc.) This claim runs from the discovery monument, or stake on which the notice is posted, 400 feet feet in a Westerly direction to the West center end monument, or stake, and 1100 feet in a Easterly direction from the aforesaid location monument, or stake, to the East center end monument

or stake, and is also marked by two monuments, or stakes, at each end of said claim, one on each side of and 300 feet from the center end monuments, or stakes, making the claim in the form of a parallelogram.

RECEIVED B.L.M. AZ STATE OFFICE

OCT 11 1979 10:00 A.M. PHOENIX, ARIZONA

A.B. Bobbitt  
E.E. Shuff

Locator.

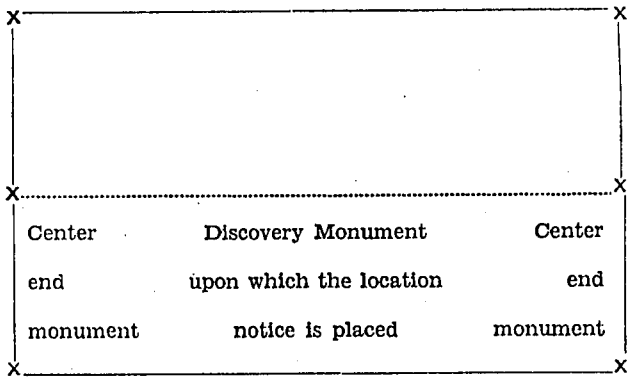
How to fill out a location notice:

How to monument a claim:

NOTICE OF LOCATION

Notice is hereby given that the ...COPPER KING... Mining Claim was located by ...JOHN DOE AND RICHARD ROE... on this the ...11th... day of ...June... 1950, for mining purposes. Said claim is 1500 feet in length along this vein or deposit of mineral-bearing rock in place, and 300 feet in width on each side of the center of said vein or deposit from end to end of claim. The general course of this claim is...NORTH AND SOUTH...and it is situated in the ...WRIGHTSON... mining district...SANTA CRUZ...County, Arizona, about ...TWO MILES...SOUTH-EAST FROM ROCK PEAK... This claim runs from the discovery monument or stake, upon which the notice is posted...750...feet in a ...SOUTHERLY... direction to the ...SOUTHERLY... center end monument, or stake, and ...750...feet in a...NORTHERLY...direction from the aforesaid location monument, or stake, to the ...NORTHERLY... center end monument, or stake, and is also marked by two corner monuments, or stakes, at each end of said claim, one on each side of and 300 feet from the center end monuments, or stakes, making claim in the form of a parallelogram.

JOHN DOE,  
RICHARD ROE,  
Locators.



Stone monuments must be three feet high. Stakes must be four feet above ground and substantial, no thickness is specified.

You can record as soon as you locate if you desire to, and do your location work at any time within 90 days from date of location.

RECEIVED  
B.L.M. AZ STATE OFFICE

OCT 11 1979

10:00 A.M.  
PHOENIX, ARIZONA

NOTICE OF LOCATION  
OF THE

*Javelina Extension No. 3*  
Lode  
MINING CLAIM

STATE OF ARIZONA

*Pinal* County, } ss.

*A.B. Balliett & E.E. Goff*

hereby certify that I am a locator of the within named claim and that the location work was performed thereon within 90 days from the date of location, to the full amount and in the manner required by law.

WITNESS My hand and seal this.....

..... day of ..... 19.....

This claim is a re-location of an abandoned mining claim known as the

.....  
Mining Claim. (When you re-locate an old claim do not fail to write the name of the old claim on the above blank line.)

RECORDED  
INDEXED

STATE OF ARIZONA

County of Pinal

SS.

I hereby certify that the within instrument was filed and recorded at request of

Allen B. Bobbitt

5-28-53 19 at 3:30 P.M.,

Docket 79 of PAGE 205

on page \_\_\_\_\_

Witness my hand and official seal the day and year aforesaid.

SOPHIE M. SMITH

County Recorder

BY Sophie M. Smith  
Deputy Recorder

DOCK 59 PAGE 493 71452  
**NOTICE OF LOCATION**

NOTICE IS HEREBY GIVEN That the Javelina Extension No. 2 Mining  
Claim was located by A. B. Bobbitt and E. E. Groff  
on this 16th day of April 19 52, for mining purposes. Said claim  
is 1500 feet in length along the vein or deposit of mineral-bearing rock in place and 300 feet in width on each side  
of the center of said vein or deposit, from end to end of said claim. The general course of this claim is north  
and south.  
and is situated in the Cottonwood Mining District  
Pinal County, Arizona, about two and one half miles in an  
easterly direction from Crozier Peak, and joins the Javelina Mining  
Claim on its east side line.

(Write on above lines the distance and direction the claim is from some permanent and natural object, such as a mountain, peak, stream, etc.)

This claim runs from the discovery monument, or stake on which the notice is posted, 1200  
feet in a Southerly direction to the Southerly center  
end monument, or stake, and 300 feet in a Northerly  
direction from the aforesaid location monument, or stake, to the Northerly center end monument  
or stake, and is also marked by two corner monuments, or stakes, at each end of said claim, one on each side of and  
300 feet from the center end monuments, or stakes, making the claim in the form of a parallelogram.

*A. B. Bobbitt*  
*E. E. Groff*

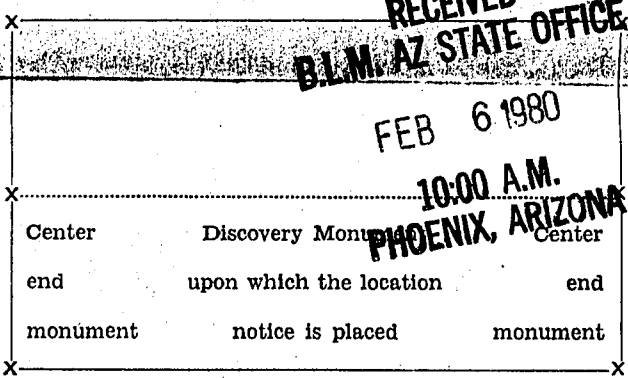
Locator.

How to fill out a location notice:

How to monument a claim:

**NOTICE OF LOCATION**

Notice is hereby given that the COPPER KING  
Mining Claim was located by JOHN DOE AND RICHARD ROE on this the 11th day of June 1950, for  
mining purposes. Said claim is 1500 feet in length along  
this vein or deposit of mineral-bearing rock in place,  
and 300 feet in width on each side of the center of said  
vein or deposit from end to end of claim. The general  
course of this claim is NORTH AND SOUTH and it is  
situated in the WRIGHTSON mining district SANTA  
CRUZ County, Arizona, about TWO MILES SOUTH-  
EAST FROM ROCK PEAK. This claim runs from the  
discovery monument or stake, upon which the notice is  
posted 750 feet in a SOUTHERLY direction to the  
SOUTHERLY center end monument, or stake, and  
750 feet in a NORTHERLY direction from the afore-  
said location monument, or stake, to the NORTHER-  
LY center end monument, or stake, and is also marked  
by two corner monuments, or stakes, at each end of said  
claim, one on each side of, and 300 feet from the center  
end monuments, or stakes, making claim in the form of  
a parallelogram.



**RECEIVED**  
**BLM. AZ STATE OFFICE**  
**FEB 6 1980**  
**10:00 A.M.**  
**PHOENIX, ARIZONA**

Stone monuments must be three feet high. Stakes must be four feet above ground and substantial, no thickness is specified.

STATE OF ARIZONA, County of Pinal No. 80739 } ss. A. B. Bobbitt  
I do hereby certify that the within instrument was filed and recorded at request of A. B. Bobbitt  
on 4-18-52 at 9:00 A.M., Docket 59 PAGE 493  
Page 1 Records of Pina County, Arizona.  
WITNESS my hand and official seal the day and year first above written.  
By Sophie M. Smith Deputy  
**COMPARED**

NOTICE OF LOCATION

NOTICE IS HEREBY GIVEN That the Javelina Extension #3 Lode Mining Claim was located by A.B. Bobbitt and E.E. Groff on this 28 day of March 1953, for mining purposes. Said claim is 1500 feet in length along the vein or deposit of mineral-bearing rock in place and 300 feet in width on each side of the center of said vein or deposit, from end to end of said claim. The general course of this claim is East and West

and is situated in the Cottonwood Mining District Pinal County, Arizona, about two and one-half miles in an easterly direction from Crozier Peak joining the Javelina Extension #2 mining claim on its west end line. (Write on above lines the distance and direction the claim is from some permanent and natural object, such as a mountain, peak, stream, etc.)

This claim runs from the discovery monument, or stake on which the notice is posted, 300 feet in a Easterly direction to the East center end monument, or stake, and 1200 feet in a Westerly direction from the aforesaid location monument, or stake, to the West center end monument or stake, and is also marked by two corner monuments, or stakes, at each end of said claim, one on each side of and 300 feet from the center end monuments, or stakes, making the claim in the form of a parallelogram.

RECEIVED  
B.L.M. AZ STATE OFFICE

OCT 11 1979

10:00 A.M.

PHOENIX, ARIZONA

A.B. Bobbitt  
E.E. Groff

Locator.

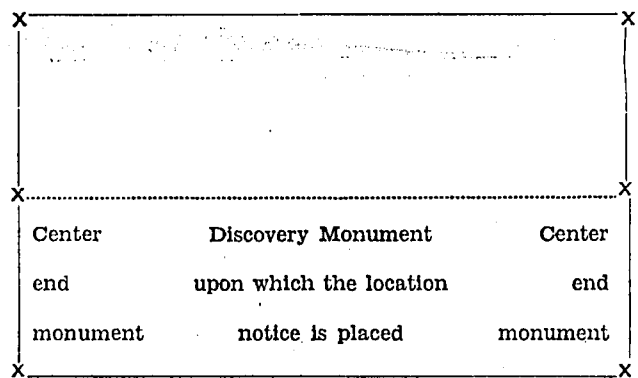
How to fill out a location notice

How to monument a claim:

NOTICE OF LOCATION

Notice is hereby given that the COPPER KING Mining Claim was located by JOHN DOE AND RICHARD ROE on this the 11th day of June 1950, for mining purposes. Said claim is 1500 feet in length along this vein or deposit of mineral-bearing rock in place, and 300 feet in width on each side of the center of said vein or deposit from end to end of claim. The general course of this claim is NORTH AND SOUTH and it is situated in the WRIGHTSON mining district SANTA CRUZ County, Arizona, about TWO MILES SOUTH-EAST FROM ROCK PEAK. This claim runs from the discovery monument or stake, upon which the notice is posted, 750 feet in a SOUTHERLY direction to the SOUTHERLY center end monument, or stake, and 750 feet in a NORTHERLY direction from the aforesaid location monument, or stake, to the NORTHERLY center end monument, or stake, and is also marked by two corner monuments, or stakes, at each end of said claim, one on each side of and 300 feet from the center end monuments, or stakes, making claim in the form of a parallelogram.

JOHN DOE,  
RICHARD ROE,  
Locators.



Stone monuments must be three feet high. Stakes must be four feet above ground and substantial, no thickness is specified.

You can record as soon as you locate if you desire to, and do your location work at any time within 90 days from date of location.

RECEIVED  
B.L.M. AZ STATE OFFICE

OCT 11 1979

10:00 A.M.  
PHOENIX, ARIZONA

NOTICE OF LOCATION

OF THE

*Javelina Extension No. 3*  
Lode  
MINING CLAIM

STATE OF ARIZONA

*Pinal* County, } ss.

I, *A. B. Balch* & *EE Giff*

hereby certify that I am a locator of the within named claim and that the location work was performed thereon within 90 days from the date of location, to the full amount and in the manner required by law.

WITNESS My hand and seal this.....

..... day of ..... 19.....

This claim is a re-location of an abandoned mining claim known as the

.....  
Mining Claim. (When you re-locate an old claim do not fail to write the name of the old claim on the above blank line.)

BOOKED - 73 PAGE 206

RECORDED  
INDEXED

STATE OF ARIZONA

County of Pinal

} ss.

I hereby certify that the within instrument was filed and recorded at request of

Allen B. Roberts

5-28-53 19 at 3:30 P.M.,

Docket 79 of PAGE 206

on page \_\_\_\_\_

Witness my hand and official seal the day and year aforesaid.

SOPHIE M. SMITH

County Recorder

By Sophie M. Smith  
Deputy Recorder

94832

NOTICE OF LOCATION

NOTICE IS HEREBY GIVEN That the Javelina Extension No. 3 Mining

Claim was located by A. B. Bobbitt and E. E. Groff

on this 16th day of April 19 52, for mining purposes. Said claim is 1500 feet in length along the vein or deposit of mineral-bearing rock in place and 300 feet in width on each side of the center of said vein or deposit, from end to end of said claim. The general course of this claim is north and south

and is situated in the Cottonwood Mining District

Pinal County, Arizona, about two and one half miles in an easterly direction from Crozier Peak, joining the Javelina Extension No. 1 on its east side line.

(Write on above lines the distance and direction the claim is from some permanent and natural object, such as a mountain, peak, stream, etc.)

This claim runs from the discovery monument, or stake on which the notice is posted, 100 feet in a Southerly direction to the Southerly center

end monument, or stake, and 1400 feet in a Northerly direction from

the aforesaid location monument, or stake, to the Northerly center end monument or stake, and is also marked by two corner monuments, or stakes, at each end of said claim, one on each side of and 300 feet from the center end monuments, or stakes, making the claim in the form of a parallelogram.

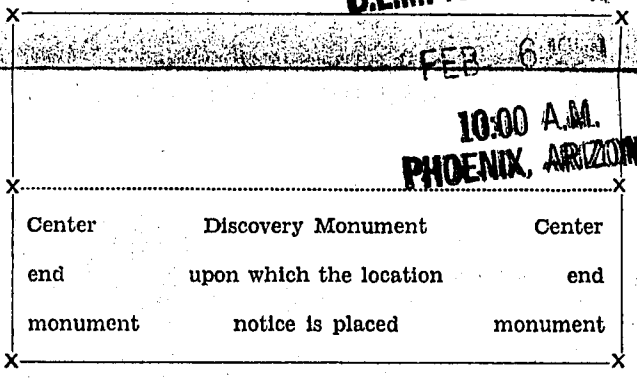
Handwritten signatures of A. B. Bobbitt and E. E. Groff

How to fill out a location notice:

How to monument a claim RECEIVED B.L.M. AZ STATE OFFICE

NOTICE OF LOCATION

Notice is hereby given that the COPPER KING Mining Claim was located by JOHN DOE AND RICHARD ROE on this the 11th day of June 1950, for mining purposes. Said claim is 1500 feet in length along this vein or deposit of mineral-bearing rock in place, and 300 feet in width on each side of the center of said vein or deposit from end to end of claim. The general course of this claim is NORTH AND SOUTH and it is situated in the WRIGHTSON mining district SANTA CRUZ County, Arizona, about TWO MILES SOUTH-EAST FROM ROCK PEAK. This claim runs from the discovery monument or stake, upon which the notice is posted, 750 feet in a SOUTHERLY direction to the SOUTHERLY center end monument, or stake, and 750 feet in a NORTHERLY direction from the aforesaid location monument, or stake, to the NORTHERLY center end monument, or stake, and is also marked by two corner monuments, or stakes, at each end of said claim, one on each side of and 300 feet from the center end monuments, or stakes, making claim in the form of a parallelogram.



Stone monuments must be three feet high. Stakes must be four feet above ground and substantial, no thickness is specified.

STATE OF ARIZONA, County of Pinal, No. 80740 } ss.

I do hereby certify that the within instrument was filed and recorded at request of A. B. Bobbitt on 4-18-52 at 9:00 A.M., Docket 59 PAGE 494

Page \_\_\_\_\_, Records of Pina County, Arizona.

WITNESS my hand and official seal the day and year first above written.

SOPHIE M. SMITH, County Recorder, By: Sophie M. Smith, Deputy

COMPARED



NOTICE OF LOCATION

A-MC 71454

NOTICE IS HEREBY GIVEN That the Javelina extension #4 Lode Mining Claim was located by A.B. Bobbitt and E.C. Graft on this 28 day of March 19 53, for mining purposes. Said claim is 1500 feet in length along the vein or deposit of mineral-bearing rock in place and 300 feet in width on each side of the center of said vein or deposit, from end to end of said claim. The general course of this claim is East and West

and is situated in the Cottonwood Mining District Pinal County, Arizona, about two and one quarter miles in an easterly direction from Crozier Peak and joins the Javelina extension #3 on its west end line

(Write on above lines the distance and direction the claim is from some permanent and natural object, such as a mountain, peak, stream, etc.)

This claim runs from the discovery monument, or stake on which the notice is posted, 200 feet in a easterly direction to the east center end monument, or stake, and 1300 feet in a westerly direction from the aforesaid location monument, or stake, to the west center end monument or stake, and is also marked by two corner monuments, or stakes, at each end of said claim, one on each side of and 300 feet from the center end monuments, or stakes, making the claim in the form of a parallelogram.

RECEIVED B.L.M. AZ STATE OFFICE

A.B. Bobbitt  
E.C. Graft

OCT 11 1979

10:00 A.M.

How to fill out a PHOENIX, ARIZONA

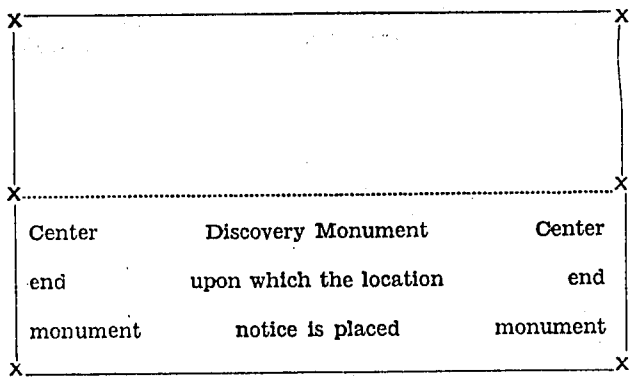
How to monument a claim:

Locator.

NOTICE OF LOCATION

Notice is hereby given that the COPPER KING Mining Claim was located by JOHN DOE AND RICHARD ROE on this the 11th day of June 1950, for mining purposes. Said claim is 1500 feet in length along this vein or deposit of mineral-bearing rock in place, and 300 feet in width on each side of the center of said vein or deposit from end to end of claim. The general course of this claim is NORTH AND SOUTH and it is situated in the WRIGHTSON mining district SANTA CRUZ County, Arizona, about TWO MILES SOUTH-EAST FROM ROCK PEAK. This claim runs from the discovery monument or stake, upon which the notice is posted, 750 feet in a SOUTHERLY direction to the SOUTHERLY center end monument, or stake, and 750 feet in a NORTHERLY direction from the aforesaid location monument, or stake, to the NORTHERLY center end monument, or stake, and is also marked by two corner monuments, or stakes, at each end of said claim, one on each side of and 300 feet from the center end monuments, or stakes, making claim in the form of a parallelogram.

JOHN DOE,  
RICHARD ROE,  
Locators.



Stone monuments must be three feet high. Stakes must be four feet above ground and substantial, no thickness is specified.

You can record as soon as you locate if you desire to, and do your location work at any time within 90 days from date of location.

NOTICE OF LOCATION

OF THE

*Javelina Extension No. 4*

MINING CLAIM

*Lode*

STATE OF ARIZONA

*Pinacol* County, } ss.

*A. B. Balliett & C. E. Goff*

hereby certify that I am a locator of the within named claim and that the location work was performed thereon within 90 days from the date of location, to the full amount and in the manner required by law.

WITNESS My hand and seal this.....

..... day of ..... 19.....

..... (Seal)

This claim is a re-location of an abandoned mining claim known as the

Mining Claim. (When you re-locate an old claim do not fail to write the name of the old claim on the above blank line.)

PHOENIX, ARIZONA

10:00 A.M.

OCT 1 1 1979

RECEIVED  
B.L.M. AZ STATE OFFICE

DOCKET 79 PAGE 207

COMPALED  
INDEXED

STATE OF ARIZONA }  
County of Pinal } ss.

I hereby certify that the within instrument was filed and recorded at request of

Allen B. Bobbett

5-28-53 19 at 3:30 P.M.

Docket 79 of PAGE 207

on page \_\_\_\_\_

Witness my hand and official seal the day and year aforesaid.

SOPHIE M. SMITH  
County Recorder

By Sophie M. Smith  
Deputy Recorder

# NOTICE OF LOCATION

NOTICE IS HEREBY GIVEN That the Javelina Extension No. 4 Mining Claim was located by A. B. Bobbitt and E. E. Groff on this 17th day of April 19 52 for mining purposes. Said claim is 1500 feet in length along the vein or deposit of mineral-bearing rock in place and 300 feet in width on each side of the center of said vein or deposit, from end to end of said claim. The general course of this claim is north and south and is situated in the Cottonwood Mining District Pinal County, Arizona, about two and three-quarter miles in an easterly direction from Crozier Peak, and joins the Javelina Extension No. 3 Mining Claim on its east side line

(Write on above lines the distance and direction the claim is from some permanent and natural object, such as a mountain, peak, stream, etc.)  
 This claim runs from the discovery monument, or stake on which the notice is posted, 300 feet in a Southerly direction to the Southerly center end monument, or stake, and 1200 feet in a Northerly direction from the aforesaid location monument, or stake, to the Northerly center end monument, or stake, and is also marked by two corner monuments, or stakes, at each end of said claim, one on each side of and 300 feet from the center end monuments, or stakes, making the claim in the form of a parallelogram.

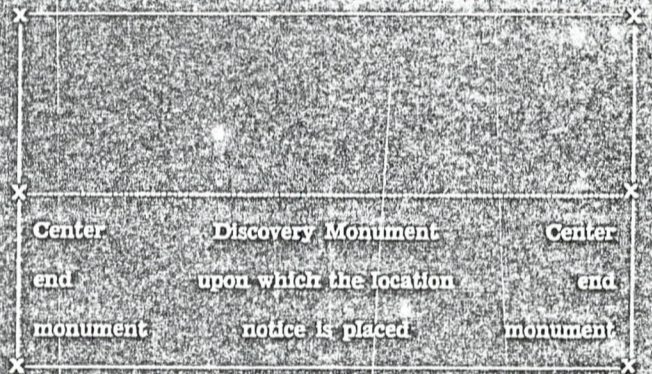
*A. B. Bobbitt*  
*E. E. Groff*

Locator.

How to fill out a location notice:

How to monument a claim:

**NOTICE OF LOCATION**  
 Notice is hereby given that the COPPER KING Mining Claim was located by JOHN DOE AND RICHARD ROE on this the 11th day of June 1950 for mining purposes. Said claim is 1500 feet in length along this vein or deposit of mineral-bearing rock in place, and 300 feet in width on each side of the center of said vein or deposit from end to end of claim. The general course of this claim is NORTH AND SOUTH and it is situated in the WRIGHTSON mining district SANTA CRUZ County, Arizona, about TWO MILES SOUTH-EAST FROM ROCK PEAK. This claim runs from the discovery monument, or stake, upon which the notice is posted 750 feet in a SOUTHERLY direction to the SOUTHERLY center end monument, or stake, and 750 feet in a NORTHERLY direction from the aforesaid location monument, or stake, to the NORTHERLY center end monument, or stake, and is also marked by two corner monuments, or stakes, at each end of said claim, one on each side of and 300 feet from the center end monuments, or stakes, making claim in the form of a parallelogram.



Stone monuments must be three feet high. Stakes must be four feet above ground and substantial, no thickness is specified.

STATE OF ARIZONA, County of Pinal No. 80741 ss. A. B. Bobbitt  
 I do hereby certify that the within instrument was filed and recorded at request of A. B. Bobbitt on 4-18-52 at 9:00 A.M., Docket 59 PAGE 495  
 Page \_\_\_\_\_ Records of Pinal County, Arizona.  
 WITNESS my hand and official seal the day and year first above written  
 By Sophie M. Smith County Recorder

RECEIVED  
B.L.M. AZ STATE OFFICE  
FEB 6 1980  
10:00 A.M.  
PHOENIX, ARIZONA

NOTICE OF LOCATION

71455

NOTICE IS HEREBY GIVEN That the Javelina Extension # 5 <sup>Lode</sup> Mining

Claim was located by A. B. Bobbitt and E. C. Griff

on this 28 day of March 19 53, for mining purposes. Said claim

is 1500 feet in length along the vein or deposit of mineral-bearing rock in place and 300 feet in width on each side of the center of said vein or deposit, from end to end of said claim. The general course of this claim is East and west

and is situated in the Cottonwood Mining District

Pinal County, Arizona, about Two and one half

miles in an easterly direction from Crozier peak and joins the Javelina extension # 2 claim on its north side line

(Write on above lines the distance and direction the claim is from some permanent and natural object, such as a mountain, peak, stream, etc.)

This claim runs from the discovery monument, or stake on which the notice is posted, 500

feet in a Easterly direction to the Easterly center

end monument, or stake, and 1000 feet in a Westerly direction from

the aforesaid location monument, or stake, to the westerly center end monument

or stake, and is also marked by two corner monuments, or stakes, at each end of said claim, one on each side of and

300 feet from the center end monuments, or stakes, making the claim in the form of a parallelogram.

RECEIVED  
B.L.M. AZ STATE OFFICE

A. B. Bobbitt  
E. C. Griff

OCT 11 1979

10:00 A.M.  
PHOENIX, ARIZONA

Locator's

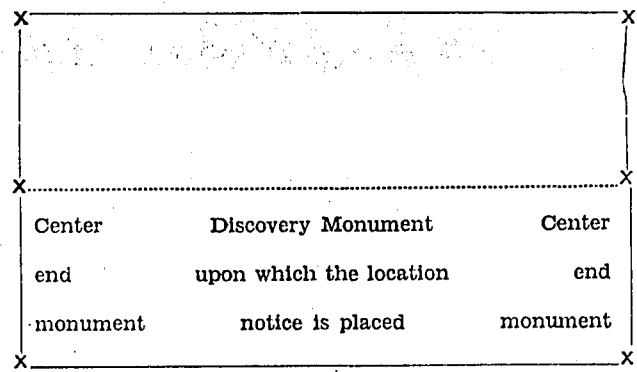
How to fill out a location notice.

How to monument a claim:

NOTICE OF LOCATION

Notice is hereby given that the COPPER KING Mining Claim was located by JOHN DOE AND RICHARD ROE on this the 11th day of June 1950, for mining purposes. Said claim is 1500 feet in length along this vein or deposit of mineral-bearing rock in place, and 300 feet in width on each side of the center of said vein or deposit from end to end of claim. The general course of this claim is NORTH AND SOUTH and it is situated in the WRIGHTSON mining district SANTA CRUZ County, Arizona, about TWO MILES SOUTH-EAST FROM ROCK PEAK. This claim runs from the discovery monument or stake, upon which the notice is posted 750 feet in a SOUTHERLY direction to the SOUTHERLY center end monument, or stake, and 750 feet in a NORTHERLY direction from the aforesaid location monument, or stake, to the NORTHERLY center end monument, or stake, and is also marked by two corner monuments, or stakes, at each end of said claim, one on each side of and 300 feet from the center end monuments, or stakes, making claim in the form of a parallelogram.

JOHN DOE,  
RICHARD ROE,  
Locators.



Stone monuments must be three feet high. Stakes must be four feet above ground and substantial, no thickness is specified.

You can record as soon as you locate if you desire to, and do your location work at any time within 90 days from date of location.

RECEIVED  
B.L.M. AZ STATE OFFICE  
OCT 11 1979  
10:00 A.M.  
PHOENIX, ARIZONA

NOTICE OF LOCATION  
OF THE  
*Javelina Extension no. 5*  
Lode  
MINING CLAIM

STATE OF ARIZONA  
*Pinal* County, } ss.

I, *AB. Ballard & EE Giff*  
hereby certify that I am a locator of the within  
named claim and that the location work was per-  
formed thereon within 90 days from the date of loca-  
tion, to the full amount and in the manner required  
by law.

WITNESS My hand and seal this.....  
..... day of ..... 19.....  
..... (S)

This claim is a re-location of an abandoned mining  
claim known as the

.....  
.....  
Mining Claim. (When you re-locate an old claim do  
not fail to write the name of the old claim on the  
above blank line.)

79 PAGE 208

RECORDED  
INDEXED

STATE OF ARIZONA }  
County of Pinal } ss.

I hereby certify that the within instrument was filed and recorded at request of

Allen B. Babbitt

5-28-53 19 at 3:30 P.M.,

Docket 79 of PAGE 208

on page \_\_\_\_\_

Witness my hand and official seal the day and year aforesaid.

SOPHIE M. SMITH  
County Recorder

By Sophie M. Smith  
Deputy Recorder

94834



NOTICE OF LOCATION

NOTICE IS HEREBY GIVEN That the Javelina Extension No. 5 Mining Claim was located by A. B. Bobbitt and E. E. Groff on this 17th day of April 1952, for mining purposes. Said claim is 1500 feet in length along the vein or deposit of mineral-bearing rock in place and 300 feet in width on each side of the center of said vein or deposit, from end to end of said claim. The general course of this claim is noth and south and is situated in the Cottonwood Mining District Pinal County, Arizona, about two and one-quarter miles in an easterly direction from Crozier Peak, and joins the Javelina and the Javelina Extension No. 1 Mining Claim, on their west side lines.

(Write on above lines the distance and direction the claim is from some permanent and natural object, such as a mountain, peak, stream, etc.)

This claim runs from the discovery monument, or stake on which the notice is posted, 700 feet in a Southerly direction to the Southerly center end monument, or stake, and 800 feet in a Northerly direction from the aforesaid location monument, or stake, to the Northerly center end monument or stake, and is also marked by two corner monuments, or stakes, at each end of said claim, one on each side of and 300 feet from the center end monuments, or stakes, making the claim in the form of a parallelogram.

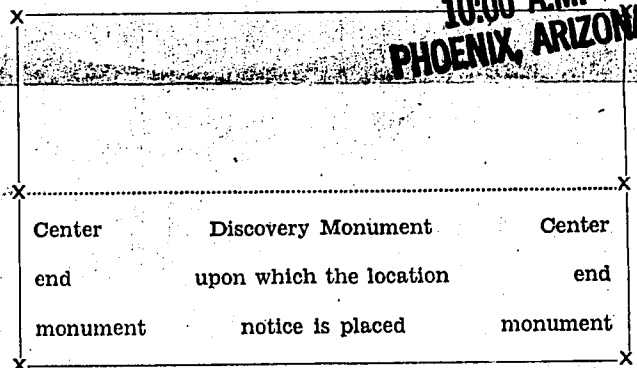
*E. E. Groff*  
*A. B. Bobbitt*  
RECEIVED  
BLM AZ STATE OFFICE  
FEB 6 1980

How to fill out a location notice:

How to monument a claim

NOTICE OF LOCATION

Notice is hereby given that the COPPER KING Mining Claim was located by JOHN DOE AND RICHARD ROE on this the 11th day of June 1950, for mining purposes. Said claim is 1500 feet in length along this vein or deposit of mineral-bearing rock in place, and 300 feet in width on each side of the center of said vein or deposit from end to end of claim. The general course of this claim is NORTH AND SOUTH and it is situated in the WRIGHTSON mining district SANTA CRUZ County, Arizona, about TWO MILES SOUTH-EAST FROM ROCK PEAK. This claim runs from the discovery monument or stake, upon which the notice is posted 750 feet in a SOUTHERLY direction to the SOUTHERLY center end monument, or stake, and 750 feet in a NORTHERLY direction from the aforesaid location monument, or stake, to the NORTHERLY center end monument, or stake, and is also marked by two corner monuments, or stakes, at each end of said claim, one on each side of and 300 feet from the center end monuments, or stakes, making claim in the form of a parallelogram.



10:00 A.M.  
PHOENIX, ARIZONA

Stone monuments must be three feet high. Stakes must be four feet above ground and substantial, no thickness is specified.

STATE OF ARIZONA, County of Pinal; No. 80742 } ss. A. B. Bobbitt  
I do hereby certify that the within instrument was filed and recorded at request of A. B. Bobbitt on 4-18-52 at 9:00 A.M., Docket 59 PAGE 196  
Page 1, Records of Pina County, Arizona.  
WITNESS my hand and official seal the day and date above written  
By Sophie M. Smith County Recorder, Bozany  
COMPARED

# NOTICE OF LOCATION 71456

NOTICE IS HEREBY GIVEN That the Javelina Extension No. 6 Lode Mining Claim was located by Allen B. Bobbitt on this 29th day of April 1955, for mining purposes. Said claim is 1500 feet in length along the vein or deposit of mineral-bearing rock in place and 300 feet in width on each side of the center of said vein or deposit, from end to end of said claim. The general course of this claim is East and west

and is situated in the Cottonwood Mining District Pinal County, Arizona, about three and eight tenths miles up Smith Wash from the Gila River. It is located in Townships 5 South Range 15 East Section 30. It joins the Javelina Ex #1 on its south side line and joins the Copper Hill #1 claim on its north side.

(Write on above lines the distance and direction the claim is from some permanent and natural object, such as a mountain, peak, stream, etc.) This claim runs from the discovery monument, or stake on which the notice is posted, 650 feet in a Westerly direction to the West center end monument, or stake, and 850 feet in a Easterly direction from the aforesaid location monument, or stake, to the Easterly center end monument or stake, and is also marked by two corner monuments, or stakes, at each end of said claim, one on each side of and 300 feet from the center end monuments, or stakes, making the claim in the form of a parallelogram.

**RECEIVED**  
B.L.M. AZ STATE OFFICE Allen B. Bobbitt

OCT 11 1979

10:00 A.M.

**PHOENIX, ARIZONA**

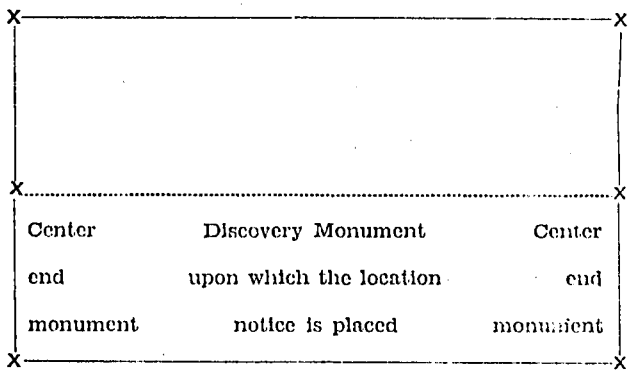
How to fill out a location notice

How to monument a claim:

## NOTICE OF LOCATION

Notice is hereby given that the ...COPPER KING... Mining Claim was located by ...JOHN DOE AND RICHARD ROE... on this the ...11th... day of ...June... 1950, for mining purposes. Said claim is 1500 feet in length along this vein or deposit of mineral-bearing rock in place, and 300 feet in width on each side of the center of said vein or deposit from end to end of claim. The general course of this claim is ...NORTH AND SOUTH... and it is situated in the ...WRIGHTSON... mining district, ...SANTA CRUZ... County, Arizona, about ...TWO MILES... SOUTH-EAST FROM ROCK PEAK. This claim runs from the discovery monument or stake, upon which the notice is posted, ...750... feet in a ...SOUTHERLY... direction to the ...SOUTHERLY... center end monument, or stake, and ...750... feet in a ...NORTHERLY... direction from the aforesaid location monument, or stake, to the ...NORTHERLY... center end monument, or stake, and is also marked by two corner monuments, or stakes, at each end of said claim, one on each side of and 300 feet from the center end monuments, or stakes, making claim in the form of a parallelogram.

JOHN DOE,  
RICHARD ROE,  
Locators.



Stone monuments must be three feet high. Stakes must be four feet above ground and substantial, no thickness is specified.

You can record as soon as you locate if you desire to, and do your location work at any time within 90 days from date of location.

RECEIVED  
B.L.M. AZ STATE OFFICE  
OCT 11 1979  
10:00 A.M.  
PHOENIX, ARIZONA

NOTICE OF LOCATION

OF THE

*Javelina Extension #6 Lode*

MINING CLAIM

STATE OF ARIZONA

} ss.

.....County,

I, *Allen B. Bobbitt*

hereby certify that I am a locator of the within named claim and that the location work was performed thereon within 90 days from the date of location, to the full amount and in the manner required by law.

WITNESS My hand and seal this.....

..... day of ..... 19.....


(=)

This claim is a re-location of an abandoned mining claim known as the

.....  
Mining Claim. (When you re-locate an old claim do not fail to write the name of the old claim on the above blank line.)

INDEXED COMPLETED

DOCKET 126 PAGE 311



STATE OF ARIZONA  
County of Pinal

} ss.

I hereby certify that the within instrument was filed and recorded at request of

Allen B. Buhitt

Book 1335 Hayden

5-3-55 19 at 9:00 A.M.

Docket 126 of PAGE 311

on page \_\_\_\_\_

Witness my hand and official seal the day and year aforesaid.

SOPHIE M. SMITH  
County Recorder

By Sophie M. Smith  
Deputy Recorder

122265

# NOTICE OF LOCATION

ITC 71457

NOTICE IS HEREBY GIVEN That the Red Tape Lode Mining Claim was located by Mary Francis Bobbit on this 5th day of February 1955, for mining purposes. Said claim is 1500 feet in length along the vein or deposit of mineral-bearing rock in place and 300 feet in width on each side of the center of said vein or deposit, from end to end of said claim. The general course of this claim is north and south and is situated in the Patterson Mining District

Pinal County, Arizona, about Three and six tenths miles south of the intersection of the Silver River and is located in Township 5 South Range 15 East Section 30 Winkelman Pinal Co. Ariz.

(Write on above lines the distance and direction the claim is from some permanent and natural object, such as a mountain, peak, stream, etc.)  
This claim runs from the discovery monument, or stake on which the notice is posted, 500 feet in a southerly direction to the south center end monument, or stake, and 1200 feet in a northerly direction from the aforesaid location monument, or stake, to the north center end monument or stake, and is also marked by two corner monuments, or stakes, at each end of said claim, one on each side of and 300 feet from the center end monuments, or stakes, making the claim in the form of a parallelogram.

RECEIVED Mary Francis Bobbit  
B.L.M. AZ STATE OFFICE

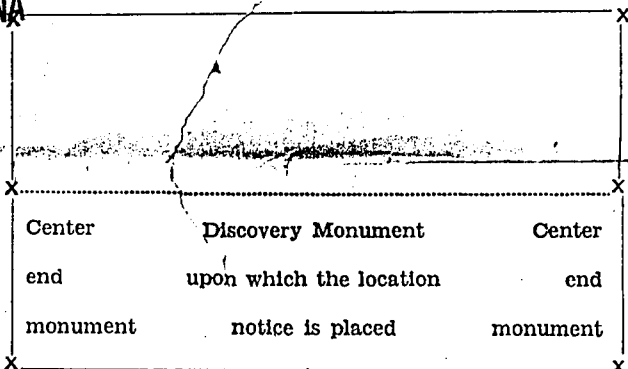
OCT 11 1979 Locator.

How to fill out a location notice 10:00 A.M. How to monument a claim:

## NOTICE OF LOCATION PHOENIX, ARIZONA

Notice is hereby given that the COPPER KING Mining Claim was located by JOHN DOE AND RICHARD ROE on this the 11th day of June 1950, for mining purposes. Said claim is 1500 feet in length along this vein or deposit of mineral-bearing rock in place, and 300 feet in width on each side of the center of said vein or deposit from end to end of claim. The general course of this claim is NORTH AND SOUTH and it is situated in the WRIGHTSON mining district, SANTA CRUZ County, Arizona, about TWO MILES SOUTH-EAST FROM ROCK PEAK. This claim runs from the discovery monument or stake, upon which the notice is posted, 750 feet in a SOUTHERLY direction to the SOUTHERLY center end monument, or stake, and 750 feet in a NORTHERLY direction from the aforesaid location monument, or stake, to the NORTHERLY center end monument, or stake, and is also marked by two corner monuments, or stakes, at each end of said claim, one on each side of and 300 feet from the center end monuments, or stakes, making claim in the form of a parallelogram.

JOHN DOE,  
RICHARD ROE,  
Locators.



Stone monuments must be three-foot high. Stakes must be four feet above ground and substantial, no thickness is specified.

You can record as soon as you locate if you desire to, and do your location work at any time within 90 days from date of location.

NOTICE OF LOCATION  
OF THE

*Red Top Mine*

MINING CLAIM

STATE OF ARIZONA

*Pinal* County, } ss.

I, *Mary Francis Bobbit*

hereby certify that I am a locator of the within named claim and that the location work was performed thereon within 90 days from the date of location, to the full amount and in the manner required by law.

WITNESS My hand and seal this.....

..... day of ..... 19.....

(S=)

This claim is a re-location of an abandoned mining claim known as the

.....  
Mining Claim. (When you re-locate an old claim do not fail to write the name of the old claim on the above blank line.)

PHOENIX, ARIZONA  
10:00 A.M.

OCT 11 1979

RECEIVED  
B.I.M. - AZ STATE OFFICE

DOCKET 119 PAGE 326

STATE OF ARIZONA }  
County of Pinal } ss.

I hereby certify that the within instrument was filed and recorded at request of

Mrs. Allen Rabbitt

Box 1335 Hayden

2-11-55 19 at 9:00 M.

Docket 119 of PAGE 326

on page \_\_\_\_\_

Witness my hand and official seal the day and year aforesaid.

SOPHIE M. SMITH  
County Recorder

COMPARED INDEXED

By Sophie M. Smith  
Deputy Recorder

118009

NOTICE OF LOCATION

71458

NOTICE IS HEREBY GIVEN That the Red Rose Lode Mining Claim was located by Mary Francis Bobbitt on this 11th day of April 1955, for mining purposes. Said claim is 1500 feet in length along the vein or deposit of mineral-bearing rock in place and 300 feet in width on each side of the center of said vein or deposit, from end to end of said claim. The general course of this claim is East and West

and is situated in the Cottonwood Mining District Pinal County, Arizona, about 4 miles in a westerly direction from Hayden Ariz. on the first main left hand fork of Smith Wash and joins the yellow Rose Lode claim of above locator on its south side line.

(Write on above lines the distance and direction the claim is from some permanent and natural object, such as a mountain, peak, stream, etc.) This claim runs from the discovery monument, or stake on which the notice is posted, 300 feet in a Westerly direction to the West center end monument, or stake, and 1200 feet in a Easterly direction from the aforesaid location monument, or stake, to the East center end monument or stake, and is also marked by two corner monuments, or stakes, at each end of said claim, one on each side of and 300 feet from the center end monuments, or stakes, making the claim in the form of a parallelogram.

RECEIVED B.L.M. AZ STATE OFFICE

Mary Francis Bobbitt

OCT 11 1979

10:00 A.M. PHOENIX, ARIZONA

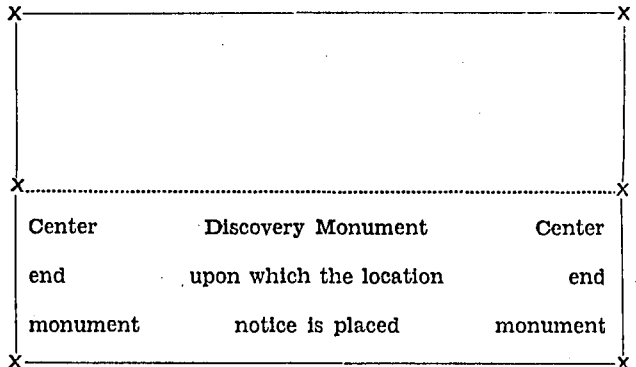
How to fill out a location notice:

How to monument a claim:

NOTICE OF LOCATION

Notice is hereby given that the COPPER KING Mining Claim was located by JOHN DOE AND RICHARD ROE on this the 11th day of June 1950, for mining purposes. Said claim is 1500 feet in length along this vein or deposit of mineral-bearing rock in place, and 300 feet in width on each side of the center of said vein or deposit from end to end of claim. The general course of this claim is NORTH AND SOUTH and it is situated in the WRIGHTSON mining district SANTA CRUZ County, Arizona, about TWO MILES SOUTH-EAST FROM ROCK PEAK. This claim runs from the discovery monument or stake, upon which the notice is posted, 750 feet in a SOUTHERLY direction to the SOUTHERLY center end monument, or stake, and 750 feet in a NORTHERLY direction from the aforesaid location monument, or stake, to the NORTHERLY center end monument, or stake, and is also marked by two corner monuments, or stakes, at each end of said claim, one on each side of and 300 feet from the center end monuments, or stakes, making claim in the form of a parallelogram.

JOHN DOE, RICHARD ROE, Locators.



Stone monuments must be three feet high. Stakes must be four feet above ground and substantial, no thickness is specified.

You can record as soon as you locate if you desire to, and do your location work at any time within 90 days from date of location.



NOTICE OF LOCATION

OF THE

*Red Rose Lode*

MINING CLAIM

STATE OF ARIZONA

*Pinal* County, } ss.

I, *Mary Francis Bobbitt*

hereby certify that I am a locator of the within named claim and that the location work was performed thereon within 90 days from the date of location, to the full amount and in the manner required by law.

WITNESS My hand and seal this.....

..... day of ..... 19.....

(Seal)

This claim is a re-location of an abandoned mining claim known as the

Mining Claim. (When you re-locate an old claim do not fail to write the name of the old claim on the above blank line.)

RECEIVED  
B.L.M. AZ STATE OFFICE  
OCT 1 1 1979  
10:00 A.M.  
PHOENIX, ARIZONA

OCT 11 1979

10:00 A.M.  
PHOENIX, ARIZONA

LOCATION NOTICE  
LODE MINING CLAIM

This mining claim, the name of which is the Javelina Lode  
mining claim, was located by the undersigned Mary Francis Bobbitt  
on the 10th day of July 1972

This claim is 1500 feet long and 600 feet wide, and the point of discovery is 500  
feet from the West end and 1000 feet from the East  
end of this claim.

The general course of this claim is from East to West

This claim is situated and located in the Range 15 E. Township 5 South Section 3  
Mining District, in Pinal County, State of Arizona, about

in a direction from  
Its west end line joins the Javelina  
No. 2 on its East end line. Its north  
sideline joins the South end lines  
of the Gila No. 1 and the Limey No. 1  
of the above locator

Dated and posted on the ground the day and year first above written.

809570  
Hayden 85235

448773  
STATE OF ARIZONA  
County of Pinal

I hereby certify that the within  
instrument was filed and recorded

at request of Mrs. Mary Francis Bobbitt  
JUL 12 1972 at Phoenix

INDEXED COMPARED  
DOCKET 672 PAGE 940  
Witness my hand and official seal  
this day and year aforesaid.  
SOPHIE M. SMITH,  
County Recorder  
By Jean Chapman  
Deputy Recorder

Mary Francis Bobbitt

LOCATION NOTICE

Lode Mining Claim

*Janesilica Lode*

Dated ....., 19.....

Filed and recorded at the request

of *Mary Francis Boblett*

on ....., 19.....

at ..... M. in

Book ..... at page .....

County Recorder

By .....

Deputy Recorder

ARIZONA  RECORD

Printed for RYAN EVANS — Globe, Arizona

RECEIVED  
B.L.M. AZ STATE OFFICE  
OCT 1 1 1979  
10:00 A.M.  
PHOENIX ARIZONA

100-100-00000

DOCKET 125 PAGE 95



STATE OF ARIZONA  
County of Pinal

ss.

I hereby certify that the within instrument was filed and recorded at request of

Mary Francis Bobbitt

4-15-55 19 at 9:10 A.M.

Docket 125 of 95 PAGE

on page \_\_\_\_\_

Witness my hand and official seal the day and year aforesaid.

SOPHIE M. SMITH  
County Recorder

By Sophie M. Smith  
Deputy Recorder

121508

NOTICE OF LOCATION

A MC 71460

NOTICE IS HEREBY GIVEN That the Yellow Rose Lode Mining

Claim was located by Mary Francis Bobbitt

on this 7<sup>th</sup> day of December 19 53, for mining purposes. Said claim

is 1500 feet in length along the vein or deposit of mineral-bearing rock in place and 300 feet in width on each side of the center of said vein or deposit, from end to end of said claim. The general course of this claim is East and west

and is situated in the Cottonwood Mining District

Pinal County, Arizona, about four miles in a westerly direction from Hayden Ariz. on the first main left hand fork of Smith Wash about two miles from the main Smith Wash.

(Write on above lines the distance and direction the claim is from some permanent and natural object, such as a mountain, peak, stream, etc.)

This claim runs from the discovery monument, or stake on which the notice is posted, 300

feet in a Westerly direction to the west center

end monument, or stake, and 1200 feet in a Easterly direction from

the aforesaid location monument, or stake, to the East center end monument

or stake, and is also marked by two corner monuments, or stakes, at each end of said claim, one on each side of and 300 feet from the center end monuments, or stakes, making the claim in the form of a parallelogram.

RECEIVED  
B.L.M. AZ STATE OFFICE

Mary Francis Bobbitt

OCT 11 1979

10:00 A.M.

How to fill out a location notice:

PHOENIX, ARIZONA

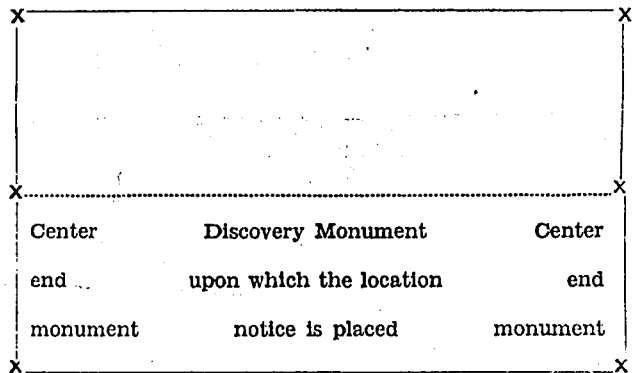
How to monument a claim:

Locator.

NOTICE OF LOCATION

Notice is hereby given that the COPPER KING Mining Claim was located by JOHN DOE AND RICHARD ROE on this the 11th day of June 1950, for mining purposes. Said claim is 1500 feet in length along this vein or deposit of mineral-bearing rock in place, and 300 feet in width on each side of the center of said vein or deposit from end to end of claim. The general course of this claim is NORTH AND SOUTH and it is situated in the WRIGHTSON mining district SANTA CRUZ County, Arizona, about TWO MILES SOUTH-EAST FROM ROCK PEAK. This claim runs from the discovery monument or stake, upon which the notice is posted, 750 feet in a SOUTHERLY direction to the SOUTHERLY center end monument, or stake, and 750 feet in a NORTHERLY direction from the aforesaid location monument, or stake, to the NORTHERLY center end monument, or stake, and is also marked by two corner monuments, or stakes, at each end of said claim, one on each side of and 300 feet from the center end monuments, or stakes, making claim in the form of a parallelogram.

JOHN DOE,  
RICHARD ROE,  
Locators.



Stone monuments must be three feet high. Stakes must be four feet above ground and substantial, no thickness is specified.

You can record as soon as you locate if you desire to, and do your location work at any time within 90 days from date of location.

NOTICE OF LOCATION

OF THE

*Lode*  
*Yellow Rose*

MINING CLAIM

STATE OF ARIZONA

*Pinal*

County,

} ss.

I, *Mary Francis Bobbi*

hereby certify that I am a locator of the within named claim and that the location work was performed thereon within 90 days from the date of location, to the full amount and in the manner required by law.

B.I.M. AZ STATE OFFICE  
RECEIVED

PHOENIX, ARIZONA  
10:00 A.M.

OCT 11 1979

WITNESS My hand and seal this

day of 19

(Se

This claim is a re-location of an abandoned mining claim known as the

Mining Claim. (When you re-locate an old claim do not fail to write the name of the old claim on the above blank line.)

RECORDED

STATE OF ARIZONA }  
County of Pinal } ss.

I hereby certify that the within instrument was filed and recorded at request of

Mary Frances Bobbitt

Box 1335 Hayden

12-22-53 19 at 9:00 A.M.,

Docket 93 of PAGE 263

on page \_\_\_\_\_

Witness my hand and official seal the day and year aforesaid.

SOPHIE M. SMITH  
County Recorder

By Sophie M. Smith  
Deputy Recorder

101121

# NOTICE OF LOCATION # MC 71461

NOTICE IS HEREBY GIVEN That the Siney No. 1 Lode Mining Claim was located by Mary Francis Bobbitt

on this 10th day of April 1955, for mining purposes. Said claim is 1500 feet in length along the vein or deposit of mineral-bearing rock in place and 300 feet in width on each side

of the center of said vein or deposit, from end to end of said claim. The general course of this claim is North West and South East

and is situated in the Cottonwood Mining District Pinal County, Arizona, about two and seven tenths miles up Smith Wash from the Gila River located in Township 5 South Range 15 East Section 30 and joins the Silicon Lode claim of a horse locator on its west side line

(Write on above lines the distance and direction the claim is from some permanent and natural object, such as a mountain, peak, stream, etc.)

This claim runs from the discovery monument, or stake on which the notice is posted, 350 feet in a Northerly direction to the North center end monument, or stake, and 1150 feet in a Southerly direction from the aforesaid location monument, or stake, to the South center end monument or stake, and is also marked by two corner monuments, or stakes, at each end of said claim, one on each side of and 300 feet from the center end monuments, or stakes, making the claim in the form of a parallelogram.

RECEIVED  
B.L.M. AZ STATE OFFICE

Mary Francis Bobbitt

OCT 11 1979

10:00 A.M.

PHOENIX, ARIZONA

Locator.

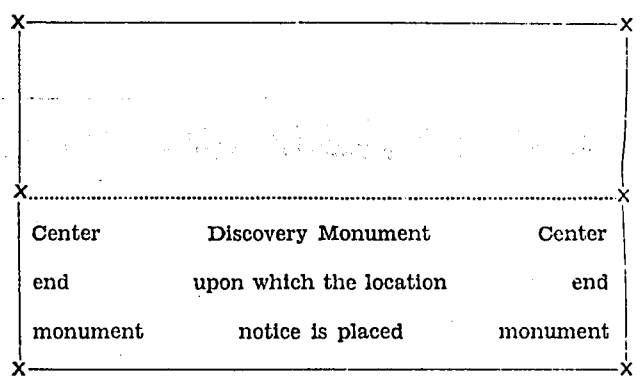
How to fill out a location notice:

How to monument a claim:

## NOTICE OF LOCATION

Notice is hereby given that the COPPER KING Mining Claim was located by JOHN DOE AND RICHARD ROE on this the 11th day of June 1950, for mining purposes. Said claim is 1500 feet in length along this vein or deposit of mineral-bearing rock in place, and 300 feet in width on each side of the center of said vein or deposit from end to end of claim. The general course of this claim is NORTH AND SOUTH and it is situated in the WRIGHTSON mining district SANTA CRUZ County, Arizona, about TWO MILES SOUTH-EAST FROM ROCK PEAK. This claim runs from the discovery monument or stake, upon which the notice is posted 750 feet in a SOUTHERLY direction to the SOUTHERLY center end monument, or stake, and 750 feet in a NORTHERLY direction from the aforesaid location monument, or stake, to the NORTHERLY center end monument, or stake, and is also marked by two corner monuments, or stakes, at each end of said claim, one on each side of and 300 feet from the center end monuments, or stakes, making claim in the form of a parallelogram.

JOHN DOE,  
RICHARD ROE,  
Locators.



Stone monuments must be three feet high. Stakes must be four feet above ground and substantial, no thickness is specified.

You can record as soon as you locate if you desire to, and do your location work at any time within 90 days from date of location.



RECEIVED  
B.L.M. AZ STATE OFFICE

OCT 11 1979

10:00 A.M.  
PHOENIX, ARIZONA

NOTICE OF LOCATION

OF THE

*Limey No. 1 Lode*

MINING CLAIM

STATE OF ARIZONA

*Pinal* County, } ss.

I, *Mary Francis Bobbit*

hereby certify that I am a locator of the within named claim and that the location work was performed thereon within 90 days from the date of location, to the full amount and in the manner required by law.

WITNESS My hand and seal this.....


..... day of ..... 19.....

..... (Se.....

This claim is a re-location of an abandoned mining claim known as the

.....  
Mining Claim. (When you re-locate an old claim do not fail to write the name of the old claim on the above blank line.)

DOCKET 125 PAGE 91



STATE OF ARIZONA }  
County of Pinal } ss.

I hereby certify that the within instrument was filed and recorded at request of

Mary Francis Bobbitt

Box 1335 Hayden

4-15-55 19 at 9:00 A.M.,

Docket 125 of PAGE 91

on page \_\_\_\_\_

Witness my hand and official seal the day and year aforesaid.

SOPHIE M. SMITH  
County Recorder

By Sophie M. Smith  
Deputy Recorder

121504

# NOTICE OF LOCATION MC 71462

NOTICE IS HEREBY GIVEN That the Limey No. 2 Lode Mining Claim was located by Mary Francis Bobbitt

on this 10th day of April 1955, for mining purposes. Said claim is 1500 feet in length along the vein or deposit of mineral-bearing rock in place and 300 feet in width on each side

of the center of said vein or deposit, from end to end of said claim. The general course of this claim is North West and South East

and is situated in the Cottonwood Mining District

Pinal County, Arizona, about about two and seven tenths miles up Smith Wash from Gila River

Located in Township 5 South Range 15 East Section 30 and joins the Limey No. 1 Lode claim of above locator on its north end line

(Write on above lines the distance and direction the claim is from some permanent and natural object, such as a mountain, peak, stream, etc.)

This claim runs from the discovery monument, or stake on which the notice is posted, 150

feet in a Southerly direction to the South center end monument, or stake, and

1350 feet in a Northerly direction from

the aforesaid location monument, or stake, to the North center end monument

or stake, and is also marked by two corner monuments, or stakes, at each end of said claim, one on each side of and 300 feet from the center end monuments, or stakes, making the claim in the form of a parallelogram.

RECEIVED  
B.L.M. AZ STATE OFFICE Mary Francis Bobbitt

OCT 11 1979

10:00 A.M.

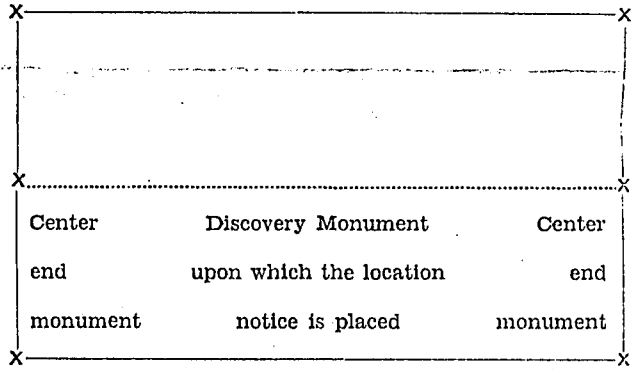
How to fill out a location notice **PHOENIX, ARIZONA**

How to monument a claim: Locator.

## NOTICE OF LOCATION

Notice is hereby given that the COPPER KING Mining Claim was located by JOHN DOE AND RICHARD ROE on this the 11th day of June 1950, for mining purposes. Said claim is 1500 feet in length along this vein or deposit of mineral-bearing rock in place, and 300 feet in width on each side of the center of said vein or deposit from end to end of claim. The general course of this claim is NORTH AND SOUTH and it is situated in the WRIGHTSON mining district SANTA CRUZ County, Arizona, about TWO MILES SOUTH-EAST FROM ROCK PEAK. This claim runs from the discovery monument or stake, upon which the notice is posted 750 feet in a SOUTHERLY direction to the SOUTHERLY center end monument, or stake, and 750 feet in a NORTHERLY direction from the aforesaid location monument, or stake, to the NORTHERLY center end monument, or stake, and is also marked by two corner monuments, or stakes, at each end of said claim, one on each side of and 300 feet from the center end monuments, or stakes, making claim in the form of a parallelogram.

JOHN DOE,  
RICHARD ROE,  
Locators.



Stone monuments must be three feet high. Stakes must be four feet above ground and substantial, no thickness is specified.

You can record as soon as you locate if you desire to, and do your location work at any time within 90 days from date of location.

RECEIVED  
B.L.M. AZ STATE OFFICE

OCT 11 1979

10:00 A.M.  
PHOENIX, ARIZONA

NOTICE OF LOCATION  
OF THE  
*Lincey No. 2 Lode*  
MINING CLAIM

STATE OF ARIZONA

*Pinal* County, } ss.

I, *Mary Francis Bobbitt*

hereby certify that I am a locator of the within named claim and that the location work was performed thereon within 90 days from the date of location, to the full amount and in the manner required by law.

WITNESS My hand and seal this.....


..... day of ..... 19.....

(Seal)

This claim is a re-location of an abandoned mining claim known as the

.....  
.....  
Mining Claim. (When you re-locate an old claim do not fail to write the name of the old claim on the above blank line.)

DOCKET 125 PAGE 93



STATE OF ARIZONA

County of Pinal

ss.

I hereby certify that the within instrument was filed and recorded at request of

Mary Frances Dehett

4-15-55 19 at 9:00 A.M.,

Docket 125 PAGE 93

on page \_\_\_\_\_

Witness my hand and official seal the day and year aforesaid.

SOPHIE M. SMITH

County Recorder

By Sophie M. Smith  
Deputy Recorder

121506

NOTICE OF LOCATION

A MC 71463

NOTICE IS HEREBY GIVEN That the Gila No. 1 Lode Mining

Claim was located by Mary Francis Bobbitt

on this 10th day of April 1955, for mining purposes. Said claim

is 1500 feet in length along the vein or deposit of mineral-bearing rock in place and 300 feet in width on each side

of the center of said vein or deposit, from end to end of said claim. The general course of this claim is North

West and South East

and is situated in the Cottonwood Mining District

Pinal County, Arizona, about two and eight tenths miles

up Smith Wash from Gila River Located in Township 5

South Range 15 Section 30 and joins the Limes No 1 Lode

and Limes No 2 Lode claim of above locator on their West side

(Write on above lines the distance and direction the claim is from some permanent and natural object, such as a line

mountain, peak, stream, etc.) This claim runs from the discovery monument, or stake on which the notice is posted, 400

feet in a Northerly direction to the North center

end monument, or stake, and 1100 feet in a Southerly direction from

the aforesaid location monument, or stake, to the South center end monument

or stake, and is also marked by two corner monuments, or stakes, at each end of said claim, one on each side of and

300 feet from the center end monuments, or stakes, making the claim in the form of a parallelogram.

RECEIVED  
B.L.M. AZ STATE OFFICE

OCT 11 1979

10:00 A.M.  
PHOENIX, ARIZONA

Mary Francis Bobbitt

Locator.

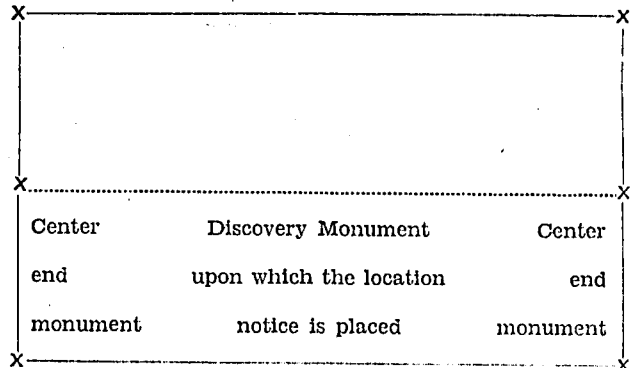
How to fill out a location notice:

How to monument a claim:

NOTICE OF LOCATION

Notice is hereby given that the COPPER KING... Mining Claim was located by JOHN DOE AND RICHARD ROE... on this the 11th... day of June... 1950, for mining purposes. Said claim is 1500 feet in length along this vein or deposit of mineral-bearing rock in place, and 300 feet in width on each side of the center of said vein or deposit from end to end of claim. The general course of this claim is NORTH AND SOUTH... and it is situated in the WRIGHTSON... mining district SANTA CRUZ... County, Arizona, about TWO MILES... SOUTH-EAST FROM ROCK PEAK... This claim runs from the discovery monument or stake, upon which the notice is posted 750... feet in a SOUTHERLY... direction to the SOUTHERLY... center end monument, or stake, and 750... feet in a NORTHERLY... direction from the aforesaid location monument, or stake, to the NORTHERLY... center end monument, or stake, and is also marked by two corner monuments, or stakes, at each end of said claim, one on each side of and 300 feet from the center end monuments, or stakes, making claim in the form of a parallelogram.

JOHN DOE,  
RICHARD ROE,  
Locators.



Stone monuments must be three feet high. Stakes must be four feet above ground and substantial, no thickness specified.

You can record as soon as you locate if you desire to, and do your location work at any time within 90 days from date of location.

NOTICE OF LOCATION

OF THE

*Gila No. 1 Lode*

MINING CLAIM

STATE OF ARIZONA

*Pinal* County, } ss.

I, *Mary Francis Bobbie*

hereby certify that I am a locator of the within named claim and that the location work was performed thereon within 90 days from the date of location, to the full amount and in the manner required by law.

WITNESS My hand and seal this.....

..... day of ..... 19.....

..... (Seal)


This claim is a re-location of an abandoned mining claim known as the

Mining Claim. (When you re-locate an old claim do not fail to write the name of the old claim on the above blank line.)

PHOENIX, ARIZONA  
10:00 A.M.  
OCT 1 1979  
RECEIVED  
B.L.M. AZ STATE OFFICE

INDEXED  
COMPARED

DOCKET 125 PAGE 92



STATE OF ARIZONA }  
County of Pinal } ss.

I hereby certify that the within instrument was filed and recorded at request of

Mary Francis Bobbitt

4-15-55 at 9:00 AM.

Docket 125 PAGE 92

on page \_\_\_\_\_

Witness my hand and official seal the day and year aforesaid.

SOPHIE M. SMITH  
County Recorder

By Sophie M. Smith  
Deputy Recorder

121505



NOTICE OF LOCATION #C 71464

NOTICE IS HEREBY GIVEN That the Gila No. 2 Lode Mining Claim was located by Mary Francis Bobbitt on this 10th day of April 19 55, for mining purposes. Said claim is 1500 feet in length along the vein or deposit of mineral-bearing rock in place and 300 feet in width on each side of the center of said vein or deposit, from end to end of said claim. The general course of this claim is north west and south east

and is situated in the Cottonwood Mining District Pinal County, Arizona, about two and nine tenths miles up Smith Wash from the Gila River Located in Township 5 South Range 15 Section 30 and joins the Gila No. 1 Lode claim of above locator on its west side line

(Write on above lines the distance and direction the claim is from some permanent and natural object, such as a mountain, peak, stream, etc.) This claim runs from the discovery monument, or stake on which the notice is posted, 500 feet in a southerly direction to the south center end monument, or stake, and 1000 feet in a northerly direction from the aforesaid location monument, or stake, to the north center end monument or stake, and is also marked by two corner monuments, or stakes, at each end of said claim, one on each side of and 300 feet from the center end monuments, or stakes, making the claim in the form of a parallelogram.

RECEIVED B.L.M. AZ STATE OFFICE Mary Francis Bobbitt

OCT 11 1979

10:00 A.M.

PHOENIX, ARIZONA

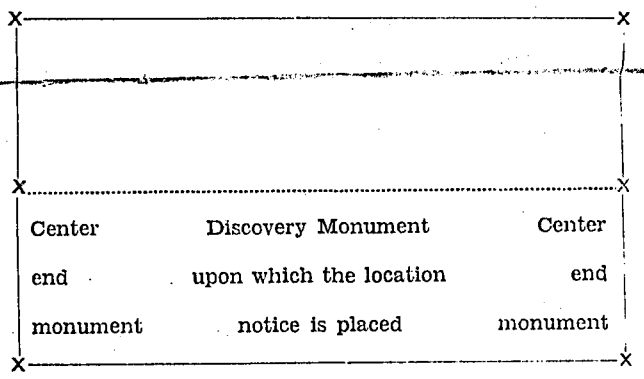
How to fill out a location notice

How to monument a claim:

NOTICE OF LOCATION

Notice is hereby given that the COPPER KING Mining Claim was located by JOHN DOE AND RICHARD ROE on this the 11th day of June 1950, for mining purposes. Said claim is 1500 feet in length along this vein or deposit of mineral-bearing rock in place, and 300 feet in width on each side of the center of said vein or deposit from end to end of claim. The general course of this claim is NORTH AND SOUTH and it is situated in the WRIGHTSON mining district SANTA CRUZ County, Arizona, about TWO MILES SOUTH-EAST FROM ROCK PEAK. This claim runs from the discovery monument or stake, upon which the notice is posted, 750 feet in a SOUTHERLY direction to the SOUTHERLY center end monument, or stake, and 750 feet in a NORTHERLY direction from the aforesaid location monument, or stake, to the NORTHERLY center end monument, or stake, and is also marked by two corner monuments, or stakes, at each end of said claim, one on each side of and 300 feet from the center end monuments, or stakes, making claim in the form of a parallelogram.

JOHN DOE, RICHARD ROE, Locators.



Stone monuments must be three feet high. Stakes must be four feet above ground and substantial, no thickness is specified.

You can record as soon as you locate if you desire to, and do your location work at any time within 90 days from date of location.

RECEIVED  
B.L.M. AZ STATE OFFICE

OCT 11 1979

10:00 A.M.  
PHOENIX, ARIZONA

NOTICE OF LOCATION

OF THE

*Gila No. 2 Lode*

MINING CLAIM

STATE OF ARIZONA

*Pinal* County, } ss.

I, *Mary Francis Bobbit*

hereby certify that I am a locator of the within named claim and that the location work was performed thereon within 90 days from the date of location, to the full amount and in the manner required by law.

WITNESS My hand and seal this.....

..... day of ..... 19.....


(Se=)

This claim is a re-location of an abandoned mining claim known as the

.....  
Mining Claim. (When you re-locate an old claim do not fail to write the name of the old claim on the above blank line.)

DOCKET 125 PAGE 94

INDEXED COMPARED



STATE OF ARIZONA }  
County of Pinal } ss.

I hereby certify that the within instrument was filed and recorded at request of

Mary Francis Bobbitt

41-15-55 19 at 9:00 A.M.,

Docket 125 of PAGE 94

on page \_\_\_\_\_

Witness my hand and official seal the day and year aforesaid.

SOPHIE M. SMITH  
County Recorder

By Sophie M. Smith  
Deputy Recorder

121507

NOTICE OF LOCATION

A MC 71465

NOTICE IS HEREBY GIVEN That the Silicon Lode Mining

Claim was located by Mary Francis Bollier

on this 5th day of February 1955, for mining purposes.

Said claim is 1500 feet in length along the vein or deposit of mineral-bearing rock in place and 300 feet in width on each side of the center of said vein or deposit, from end to end of said claim.

The general course of this claim is North West and South East

and is situated in the Cottonwood Mining District

Pima County, Arizona, about Two and six tenths miles

up Smith Wash from Gila River & is located in township 5 South range 15 East Section 29 and 30 West side line lies in section 30 & the East side line lies in section 29 near the north south center

(Write on above lines the distance and direction the claim is from some permanent and natural object, such as a mountain, peak, stream, etc.)

This claim runs from the discovery monument, or stake on which the notice is posted, 500

feet in a North West direction to the North West center

end monument, or stake, and 1000 feet in a South East direction from

the aforesaid location monument, or stake, to the South East center end monument

or stake, and is also marked by two corner monuments, or stakes, at each end of said claim, one on each side of and

300 feet from the center end monuments, or stakes, making the claim in the form of a parallelogram.

RECEIVED BLM AZ STATE OFFICE OCT 11 1979 10:00 A.M. PHOENIX, ARIZONA

Mary Francis Bollier

Locator.

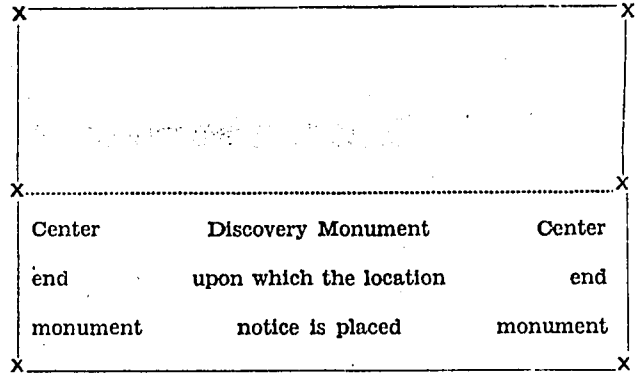
How to fill out a location notice:

How to monument a claim:

NOTICE OF LOCATION

Notice is hereby given that the COPPER KING Mining Claim was located by JOHN DOE AND RICHARD ROE on this the 11th day of June 1950, for mining purposes. Said claim is 1500 feet in length along this vein or deposit of mineral-bearing rock in place, and 300 feet in width on each side of the center of said vein or deposit from end to end of claim. The general course of this claim is NORTH AND SOUTH and it is situated in the WRIGHTSON mining district SANTA CRUZ County, Arizona, about TWO MILES SOUTH-EAST FROM ROCK PEAK. This claim runs from the discovery monument or stake, upon which the notice is posted 750 feet in a SOUTHERLY direction to the SOUTHERLY center end monument, or stake, and 750 feet in a NORTHERLY direction from the aforesaid location monument, or stake, to the NORTHERLY center end monument, or stake, and is also marked by two corner monuments, or stakes, at each end of said claim, one on each side of and 300 feet from the center end monuments, or stakes, making claim in the form of a parallelogram.

JOHN DOE, RICHARD ROE, Locators.



Stone monuments must be three feet high. Stakes must be four feet above ground and substantial, no thickness is specified.

You can record as soon as you locate if you desire to, and do your location work at any time within 90 days from date of location.

NOTICE OF LOCATION

OF THE

*Silver Lode*

MINING CLAIM

STATE OF ARIZONA

*Pinal* County, } ss.

I, *Mary Frances Bobbitt*

hereby certify that I am a locator of the within named claim and that the location work was performed thereon within 90 days from the date of location, to the full amount and in the manner required by law.

WITNESS My hand and seal this.....

..... day of ..... 19.....

(S.....)

This claim is a re-location of an abandoned mining claim known as the

.....  
Mining Claim. (When you re-locate an old claim do not fail to write the name of the old claim on the above blank line.)

PHOENIX, ARIZONA  
10:00 A.M.  
OCT 11 1979  
RECEIVED  
B.L.M. AZ STATE OFFICE

DOCKET 119 PAGE 143



STATE OF ARIZONA }  
County of Pinal } ss.

I hereby certify that the within instrument was filed and recorded at request of

Mrs Allen Rabbitt

Box 1335 Hayden

2-8-55 19 at 9:00 A.M.,

Docket 119 of PAGE 143

on page \_\_\_\_\_

Witness my hand and official seal the day and year aforesaid.

SOPHIE M. SMITH  
County Recorder

By Sophie M Smith  
Deputy Recorder

117769

NOTICE OF LOCATION

*Amended*

APMG 71466

NOTICE IS HEREBY GIVEN That the *Silicon Extension No. 1 Lode* Mining

Claim was located by *Mary Francis Bobbitt*

on this *1st* day of *April*, 19 *55*, for mining purposes. Said claim is 1500 feet in length along the vein or deposit of mineral-bearing rock in place and 300 feet in width on each side

of the center of said vein or deposit, from end to end of said claim. The general course of this claim is *North*

*West and South East*

and is situated in the *Cottonwood* Mining District

*Pinal* County, Arizona, about *two and six tenths miles*

*up Smith Wash from the Gila River it joins the Silicon Lode claim of the above locator on its north end line extending into sections 19 and 20 of township 5 South Range 15 East*

(Write on above lines the distance and direction the claim is from some permanent and natural object, such as a mountain, peak, stream, etc.)

This claim runs from the discovery monument, or stake on which the notice is posted, *350*

feet in a *Southerly* direction to the *South* center

end monument, or stake, and *1150* feet in a *Northerly* direction from

the aforesaid location monument, or stake, to the *north* center end monument

or stake, and is also marked by two corner monuments, or stakes, at each end of said claim, one on each side of and 300 feet from the center end monuments, or stakes, making the claim in the form of a parallelogram.

RECEIVED

B.L.M. AZ STATE OFFICE

*Mary Francis Bobbitt*

OCT 11 1979

10:00 A.M.

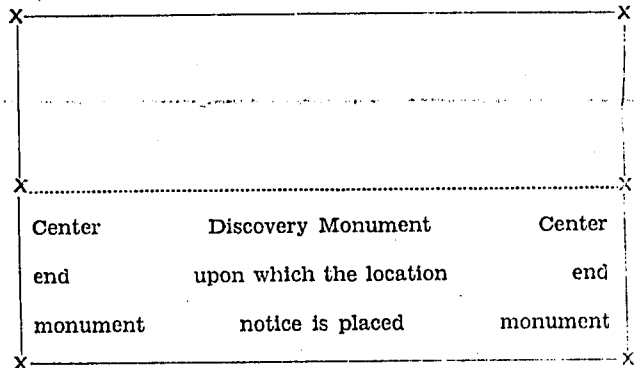
How to fill out a notice of location PHOENIX, ARIZONA

How to monument a claim: Locator.

NOTICE OF LOCATION

Notice is hereby given that the *COPPER KING* Mining Claim was located by *JOHN DOE AND RICHARD ROE* on this the *11th* day of *June* 1950, for mining purposes. Said claim is 1500 feet in length along this vein or deposit of mineral-bearing rock in place, and 300 feet in width on each side of the center of said vein or deposit from end to end of claim. The general course of this claim is *NORTH AND SOUTH* and it is situated in the *WRIGHTSON* mining district *SANTA CRUZ* County, Arizona, about *TWO MILES SOUTH-EAST FROM ROCK PEAK*. This claim runs from the discovery monument or stake, upon which the notice is posted *750* feet in a *SOUTHERLY* direction to the *SOUTHERLY* center end monument, or stake, and *750* feet in a *NORTHERLY* direction from the aforesaid location monument, or stake, to the *NORTHERLY* center end monument, or stake, and is also marked by two corner monuments, or stakes, at each end of said claim, one on each side of and 300 feet from the center end monuments, or stakes, making claim in the form of a parallelogram.

JOHN DOE,  
RICHARD ROE,  
Locators.



Stone monuments must be three feet high. Stakes must be four feet above ground and substantial, no thickness is specified.

You can record as soon as you locate if you desire to, and do your location work at any time within 90 days from date of location.

REORDER FROM WILDE'S NOGALES, ARIZONA

*Docket 124 Page 56*

RECEIVED  
B.L.M. AZ STATE OFFICE  
OCT 11 1979  
10:00 A.M.  
PHOENIX, ARIZONA

*Amended*  
NOTICE OF LOCATION

OF THE

*Silicon Extension No. 1 Lode*

MINING CLAIM

STATE OF ARIZONA

*Cochise* County, } ss.

I, *Mary Francis Bobbie*

hereby certify that I am a locator of the within named claim and that the location work was performed thereon within 90 days from the date of location, to the full amount and in the manner required by law.


WITNESS My hand and seal this.....

..... day of ..... 19.....

This claim is a re-location of an abandoned mining claim known as the

.....  
Mining Claim. (When you re-locate an old claim do not fail to write the name of the old claim on the above blank line.)  
.....





DOCKET 124 PAGE 56

STATE OF ARIZONA }  
County of Pinal } ss.

I hereby certify that the within instrument was filed and recorded at request of

*Mary Frances Bobbit*

APR 5 1955 19 at 2:10 P. M.

Docket 124 of PAGE 56

on page \_\_\_\_\_

Witness my hand and official seal the day and year aforesaid.

SOPHIE M. SMITH  
County Recorder

By *Carolyn Ortega*  
Deputy Recorder

120978

*Box 1335  
Hayden, Ariz.*

INDEXED  
COMPILED  
FILED



I hereby certify that the within instrument was filed and recorded at request of

Mary Francis Bobbitt

2-11-55 19 55

Docket 119 PAGE 327

on page

Witness my hand and official seal this day and year aforesaid.

SOPHIE M. SMITH County Recorder

Sophie M. Smith Deputy Recorder

118010

### NOTICE OF LOCATION

NOTICE IS HEREBY GIVEN That the Silicon Extension No. 1 Lode Mining Claim was located by Mary Francis Bobbitt on this 5th day of February 19 55 for mining purposes. Said claim is 1500 feet in length along the vein or deposit of mineral-bearing rock in place and 300 feet in width on each side of the center of said vein or deposit, from end to end of said claim. The general course of this claim is North West and South East and is situated in the Cottonwood Mining District

Pinal County, Arizona, about two and six tenths miles up Smith Wash from the Gila River It joins the Silicon Lode Claim of above locator on its north end line extending into sections 19 and 20 of township 5 south Range 15 East Winkelman Quadrangle

(Write on above lines the distance and direction the claim is from some permanent and natural object, such as a mountain, peak, stream, etc.) This claim runs from the discovery monument, or stake on which the notice is posted, 450 feet in a southern direction to the south center end monument, or stake, and 1050 feet in a northerly direction from the aforesaid location monument, or stake, to the north center end monument, or stake, and is also marked by two corner monuments, or stakes, at each end of said claim, one on each side of and 300 feet from the center end monuments, or stakes, making the claim in the form of a parallelogram.

Mary Francis Bobbitt

Locator.

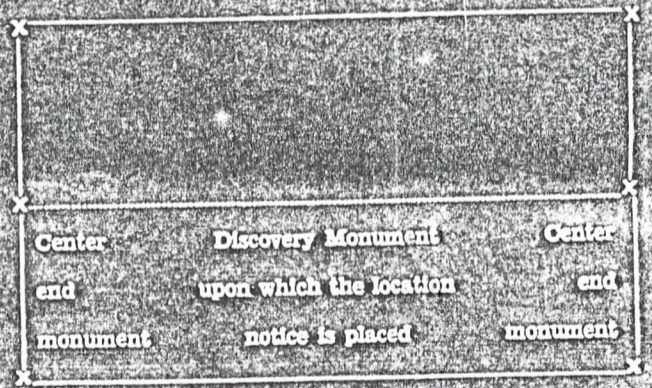
How to fill out a location notice:

How to monument a claim:

### NOTICE OF LOCATION

Notice is hereby given that the COPPER KING Mining Claim was located by JOHN DOE AND RICHARD ROE on this the 11th day of June 1950, for mining purposes. Said claim is 1500 feet in length along this vein or deposit of mineral-bearing rock in place, and 300 feet in width on each side of the center of said vein or deposit from end to end of claim. The general course of this claim is NORTH AND SOUTH and it is situated in the WRIGHTSON mining district, SANTA CRUZ County, Arizona, about TWO MILES SOUTHEAST FROM ROCK PEAK. This claim runs from the discovery monument or stake, upon which the notice is posted, 750 feet in a SOUTHERLY direction to the SOUTHERLY center end monument, or stake, and 750 feet in a NORTHERLY direction from the aforesaid location monument, or stake, to the NORTHERLY center end monument, or stake, and is also marked by two corner monuments, or stakes, at each end of said claim, one on each side of and 300 feet from the center end monuments, or stakes, making claim in the form of a parallelogram.

JOHN DOE  
RICHARD ROE  
Locators.



Stone monuments must be three feet high. Stakes must be four feet above ground and substantial, no thickness is specified.

You can record as soon as you locate if you desire to and do your location work at any time within 90 days from date of location.

RECEIVED  
B.L.M. AZ STATE OFFICE  
FEB 6 1980  
10:00 A.M.  
PHOENIX, ARIZONA

NOTICE OF LOCATION

A MC 71467

NOTICE IS HEREBY GIVEN That the Silicon Extension No. 2 Side Mining

Claim was located by Mary Francis Bobbitt

on this 25<sup>th</sup> day of February 1955, for mining purposes. Said claim is 1500 feet in length along the vein or deposit of mineral-bearing rock in place and 300 feet in width on each side

of the center of said vein or deposit, from end to end of said claim. The general course of this claim is North and South.

and is situated in the Cottonwood Mining District

Pinal County, Arizona, about 2 and 1/10 miles up Smith Wash from the Gila River. It joins the Silicon Extension Side mining claim of the above locator on its north end line.

(Write on above lines the distance and direction the claim is from some permanent and natural object, such as a mountain, peak, stream, etc.)

This claim runs from the discovery monument, or stake on which the notice is posted, 750

feet in a northerly direction to the North center

end monument, or stake, and 750 feet in a southerly direction from

the aforesaid location monument, or stake, to the South center end monument

or stake, and is also marked by two corner monuments, or stakes, at each end of said claim, one on each side of and 300 feet from the center end monuments, or stakes, making the claim in the form of a parallelogram.

RECEIVED  
B.L.M. AZ STATE OFFICE Mary Francis Bobbitt

OCT 11 1979

10:00 A.M.

PHOENIX, ARIZONA

How to fill out a location notice

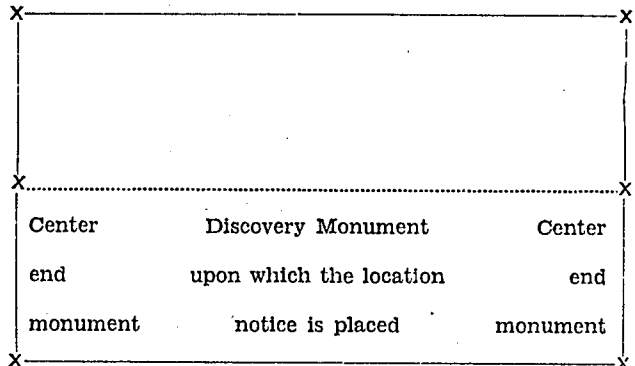
Locator.

How to monument a claim:

NOTICE OF LOCATION

Notice is hereby given that the COPPER KING Mining Claim was located by JOHN DOE AND RICHARD ROE on this the 11th day of June 1950, for mining purposes. Said claim is 1500 feet in length along this vein or deposit of mineral-bearing rock in place, and 300 feet in width on each side of the center of said vein or deposit from end to end of claim. The general course of this claim is NORTH AND SOUTH and it is situated in the WRIGHTSON mining district SANTA CRUZ County, Arizona, about TWO MILES SOUTH-EAST FROM ROCK PEAK. This claim runs from the discovery monument or stake, upon which the notice is posted 750 feet in a SOUTHERLY direction to the SOUTHERLY center end monument, or stake, and 750 feet in a NORTHERLY direction from the aforesaid location monument, or stake, to the NORTHERLY center end monument, or stake, and is also marked by two corner monuments, or stakes, at each end of said claim, one on each side of and 300 feet from the center end monuments, or stakes, making claim in the form of a parallelogram.

JOHN DOE,  
RICHARD ROE,  
Locators.



Stone monuments must be three feet high. Stakes must be four feet above ground and substantial, no thickness is specified.

You can record as soon as you locate if you desire to, and do your location work at any time within 90 days from date of location.

RECORDED FROM  
WILSON'S  
NOGALLEN, ARIZONA

Docket 121 Page 269

PHOENIX ARIZONA  
10:00 A.M.  
OCT 1 1979  
RECEIVED  
BLM. AZ STATE OFFICE

NOTICE OF LOCATION

OF THE

*Silver Extension No. 2 Lode*

MINING CLAIM

STATE OF ARIZONA

*Pinal* County, } ss.

I, *Mary Francis Bobbit*

hereby certify that I am a locator of the within named claim and that the location work was performed thereon within 90 days from the date of location, to the full amount and in the manner required by law.

WITNESS My hand and seal this.....

..... day of ..... 19.....

(Seal)

This claim is a re-location of an abandoned mining claim known as the

.....  
Mining Claim. (When you re-locate an old claim do not fail to write the name of the old claim on the above blank line.)

RECEIVED  
B.L.M. AZ STATE OFFICE

A MC 71468

DOCKET 672 PAGE 941

OCT 11 1979

10:00 A.M.  
PHOENIX, ARIZONA

### LOCATION NOTICE LODE MINING CLAIM

This mining claim, the name of which is the Silica Extension # 3 Lode  
mining claim, was located by the undersigned Mary Francis Bobbitt  
on the 10th day of July 1972

This claim is 1500 feet long and 600 feet wide, and the point of discovery is 600  
feet from the North end and 900 feet from the South  
end of this claim.

The general course of this claim is from north to South

This claim is situated and located in the Range 15 E. Township 5 South Section 29  
Mining District, in Pinal County, State of Arizona, about  
in a ..... direction from .....

Its west side line joins the East side  
line of the Silica Lode claim of the  
above locator

Dated and posted on the ground the day and year first above written.

1188722  
STATE OF ARIZONA } ss  
County of Pinal }  
I hereby certify that the within  
instrument was filed and recorded  
at request of Mary Francis Bobbitt  
11-12-1972 at 8:00 am

INDEXED COMPARED  
In Docket DOCKET 672 PAGE 941  
on pag. ....  
Witness my hand and official seal  
the day and y at a crossaid.  
SOPHIE M. SMITH,  
County Recorder  
By Jean Woodman  
Deputy Recorder

Mary Francis Bobbitt

**LOCATION NOTICE**

**Lode Mining Claim**

*Silica Extension #3*  
*Lode*

Dated ....., 19.....

Filed and recorded at the request

of *Mary Francis Bobbitt*

on ....., 19.....

at ..... M. in

Book ..... at page .....

County Recorder

By ..... Deputy Recorder

ARIZONA  RECORD

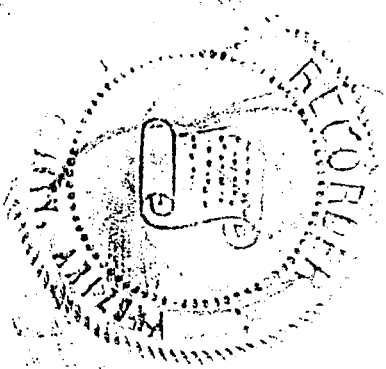
Printed for RYAN-EVANS — Globe, Arizona

PHOENIX, ARIZONA  
10:00 A.M.

OCT 11 1979

RECEIVED  
B.L.M. AZ STATE OFFICE

DOCKET 121 PAGE 269



STATE OF ARIZONA }  
County of Pinal } ss.

I hereby certify that the within instrument was filed and recorded at request of

*Mary Frances Babbitt*

*10641335 Hayden*

*3-1-55* 19 at *9:00* A.M.

Docket 121 of PAGE 269

on page \_\_\_\_\_

Witness my hand and official seal the day and year aforesaid.

SOPHIE M. SMITH  
County Recorder

By *Sophie M. Smith*  
Deputy Recorder

COMPALED INDEXED

119187